FURBEARER TRAPPING, HUNTING AND HARVEST REPORT

LICENSE YEAR 1999

MONTANA

Montana Fish, Wildlife & Parks

Montana State Library
3 0864 1006 9533 0

Furbearer Survey
Trapping, Hunting, and Harvest Report

License Year 1999

Harvest Surveys

Montana Fish Wildlife and Parks

March 27, 2002

Table of Contents

Introduction 1

Furbearer Tables

Estimates of Trapping and Hunting Effort, and Harvest Success 10

Summary of Trapping, Hunting, and Houndsman Activities 11
Detail of All Furbearer Activities Combined 26
Detail of Trapping and Snaring Activities 40
Detail of Hunting (without hounds) Activities 61
Detail of Hunting with Hounds Activities 66

Confidence Bounds on Statistical Estimates 69

All Furbearer Activities Combined 70
Trapping and Snaring Activities 81
Hunting (without hounds) Activities 101
Hunting with Hounds Activities 105

Enclosures

1999 Furbearer Survey Questionnaire
1999 Montana Furbearer Regulations

Introduction

This report contains statistical estimates of Montana Furbearer trapping and hunting effort, and harvest success, during license year 1999 (LY1999). The LY1999 Furbearer season began in autumn of 1999 and ended in spring of 2000. The estimates are based on summary and analysis of returns from a mail survey of 100% of known Furbearer license holders, conducted following the LY1999 season (see **Furbearer Survey Questionnaire** enclosure). The Furbearer license holder was asked if he/she actively trapped/snared, hunted, or hunted using hounds during the LY1999 season. Then, for each of these three Furbearer related activities, the respondent was asked for effort and success information, by County and Furbearer Species. Survey responses were summarized at various groupings of Species, Location, and Activity. The inverse of the overall survey response rate (license holders/responses analyzed) determines the factor by which these summary statistics are expanded into statistical estimates of Furbearer activity effort and success in Montana.

Information on Furbearer license sales, sampling effort, survey return, response rate, expansion factor, and participation rate are presented below. All Furbearer license holders in the Sportsperson/License database by late April following the Fur season are sampled. The effective sample rate is less than 100% because not all Furbearer licenses are forwarded for entry into the database. Sampled Furbearer license holders are sent the Furbearer Survey by mail, usually sometime in late April or early May following the end of the Furbearer season.

LY1999 Furbearer License Sales, Sample Size, Survey Returns, and Number Reporting Fur Activity, with related Rates.

Total Sales	Holders Sampled	Responses Returned	Sample Rate	Return Rate	Response Rate	Expansion Factor	Active In Fur	Percent Active
2,686	2,374	778	88.4	32.8	29.0	3.452	449	57.7%

Estimation of Furbearer Effort and Success Statistics

The statistical estimates of Furbearer trapping/hunting effort and harvest success were summarized and analyzed based on three variables: Species, Location, and Activity. They are organized in the tables of this report based on these three identifying variables.

1. **Furbearer Species (in order presented in report tables):**

- **All Species Combined**
- **Beaver**
- **Otter**
- **Muskrat**
- **Mink**
- **Marten**
- **Fisher**
- **Wolverine**
- **Lynx**
-
- **Bobcat**
- **Weasel**
- **Skunk**
- **Coyote**
- **Fox**
- **Raccoon**
- **Badger**
- **Other**

The category "All Species Combined" indicates statistics are computed without regard to Furbearer species.

2. **Location of Trapping or Hunting Effort:**

- **Statewide (State):** Indicates that statistics are computed without regard to County of effort and provides an overall picture of Furbearer activities and harvest in Montana.
- **Furbearer District (District 1 ... 7, District ?):** Statistics are computed based effort reported within groupings of Counties which approximate MFWP Administrative Regions. Reported effort or success in an unknown County is lumped into District ?.

- **County:** Statistics are computed based on County of Furbearer effort. Counties are ordered alphabetically within Furbearer Districts. No attempt is made to screen out data reporting trapping or hunting of Furbearer species in Counties where their presence is unlikely. Reported location data are presented ***as is*** so Regional managers and biologists will have the opportunity to interpret it for themselves.

3. **Furbearer Activity Type (corresponding to the 3 separate portions of the survey):**

- **All:** Statistics are computed without regard to the Furbearer Activity Type.
- **Trapping/Snaring:** Statistics are computed for effort and success information from the "Trapping/Snaring" portion of the survey only.
- **Hunting (without hounds):** Statistics are computed for effort and success information from the "Hunting without hounds" portion of the survey only.
- **Hunting with Hounds:** Statistics are computed for effort and success information from the "Hunting with Hounds" portion of the survey only.

Statistical Confidence and Precision

The presented statistics relating to Furbearer trapping/hunting effort and harvest success are estimates based on the underlying Furbearer survey response set for a particular combination of the various levels of Furbearer Species, Location, and Activity. One Furbearer expansion factor is derived from the population of holders of all Furbearer License Types divided by the number of holders returning survey responses, for a given license year. **(See table above.)** The raw summarized survey response counts are multiplied by the expansion factor to obtain the estimates and 80% confidence bounds on the estimates. A low expansion factor (close to 1) indicates a high response rate, and favors good statistical precision in the estimate. Good statistical precision is reflected in relatively narrow 80% confidence bounds on the estimate. An expansion factor significantly higher than 1 indicates a lower response rate, relatively poor statistical precision, and relatively wide 80% confidence bounds on the estimate. A second factor influencing precision of an effort or success estimate is the raw number of survey responses reporting trapping/hunting activity or harvest, for a given combination of Species, Location, and Activity. The higher the total count of responding active trappers/hunters, or reported kill, the better the precision of the estimate of the effort or success statistic.

Relative statistical precision will be better for estimates at levels and groupings of Species, Location, and Activity where the total reported number trapping/hunting or harvesting is relatively higher. Total reported trappers/hunters and kill accumulate as the three grouping variables are lumped into higher levels. Therefore, relative precision of the estimates get better. For example, precision in the Statewide estimates will be better than precision in Furbearer District level estimates, which will generally be better than precision in the County level estimates. In general, the poorest relative precision in the estimates occur at the finest level of response data splitting. This is particularly true at the County level for Furbearer species with relatively restricted populations or low hunter interest.

Estimates of Hunters and Successful Hunters by Location will not sum to the District wide or Statewide estimates because an individual trapper/hunter may expend effort and take animals in more than one County. The Trapper/Hunter Days and Total Harvest estimates will sum across Locations because hunters report days and kill by County, and the same expansion factor is used to obtain the estimates for all Locations.

In cases where there was no Furbearer trapping/hunting effort for a given Species, at a given Location, for a given Activity, no row of effort or success statistics was generated. In cases where there was no Furbearer trapping/hunting success, some of the ratios comparing harvest within defined categories will be undefined. These are flagged in the tables as **–0.0**. In other cases, effort or success ratios were too large to fit in the space formatted for the table column. These will appear as **#####** and generally indicate values outside a meaningful range.

Tables of Statistical Estimates of Furbearer Effort and Success

The Furbearer tables are organized as follows:

Tables of Trapping and Hunting Effort, and Harvest Success

1. **Summary of Trapping, Hunting, and Houndsman Activities**
2. **Detail of All Furbearer Activities Combined**
3. **Detail of Trapping and Snaring Activities**
4. **Detail of Hunting (without hounds) Activities**
5. **Detail of Hunting with Hounds Activities**

Tables of Confidence Bounds on Statistical Estimates

6. **All Furbearer Activities Combined**
7. **Trapping and Snaring Activities**
8. **Hunting (without hounds) Activities**
9. **Hunting with Hounds Activities**

A description of each table, including definitions of each column is given below.

Table 1: Summary of Trapping, Hunting, and Houndsman Activities

This presentation joins the key statistics for the three Furbearer Activities with those for All Activities Combined into a single table. It is similar to the presentation given in Furbearer reports prior to LY1996. **The following statistics were computed by Furbearer Species (ALL combined and individual) and Location (State, Furbearer District, and County within District):**

Trapping Activity

- **Active Trapper:** Point estimate of number of Furbearer license holders that actively set traps or snares during the Furbearer season.
- **Trap Days:** Point estimate of the sum of Number of Traps Set multiplied by Days Set across every trapper reporting trapping for a given Furbearer species within a given County. An estimate of trapping effort.
- **Total Catch:** Point estimate of the total number of Furbearer animals caught of a given species at a given Location.
- **Trap Days/Catch:** Traps Days divided by Total Catch for a given Species and Location . An estimate of the trapping/snaring effort required to harvest an animal.

Hunting Activity

- **Active Hunter:** Point estimate of number of Furbearer license holders that actively hunted without hounds for Furbearer species during the Furbearer season.
- **Hunter Days:** Point estimate of the sum of days or partial days afield hunting (without hounds) for a given Furbearer species at a given Location.
- **Total Harvest:** Point estimate of the total number of Furbearer animals taken while hunting (without hounds), of a given species at a given Location.

Houndsman Activity

- **Active Hounds:** Point estimate of number of Furbearer license holders that actively hunted with hounds for Furbearer species during the Furbearer season.

- **Hunter Days:** Point estimate of the sum of days or partial days afield hunting with hounds for a given Furbearer species at a given Location.
- **Total Harvest:** Point estimate of the total number of Furbearer animals taken while hunting with hounds, of a given species at a given Location.

All Activities

- **Active in Fur:** Point estimate of number of Furbearer license holders that actively trapped, snared, hunted or used hounds in the effort to take a Furbearer species during the Furbearer season.
- **Total Harvest:** Point estimate of the total number of Furbearer animals taken while engaged in any Furbearer Activity, of a given species at a given Location.
- **Mean Harvest:** Total Harvest divided by the number Active in Fur. An estimate of the number of Furbearer animals taken by an average active Furbearer License Holder regardless of Furbearer Activity, for a given Furbearer species at a given Location.
- **Species % Comp. (Species Percent Composition):** Total Harvest of a given Species, divided by Total Harvest of ALL species, within a given Location, regardless of Activity of take, expressed as a percent. Provides an estimate of the percent Furbearer species composition of Harvest at a given Location.

Table 2: Detail of All Furbearer Activities Combined

The statistics in this table were computed without regard to type of Furbearer Activity.

- **Active in Fur:** Point estimate of number of Furbearer license holders that actively trapped, snared, hunted or used hounds in the effort to take a Furbearer species during the Furbearer season.
- **Activity Days:** Point estimate of the sum of days or partial days afield while engaged in any Furbearer Activity, for a given Furbearer species at a given Location.
- **Days/Hunter:** Activity Days divided by Active In Fur. An estimate of the number of days the average active Furbearer license holder spent afield while engaged in any Furbearer Activity, for a given Furbearer species at a given Location.
- **Success Hunter (Successful Trappers/Hunters):** Point estimate of number of Furbearer license holders that successfully trapped, snared, hunted or used hounds to take a Furbearer species at a given Location.
- **Percent Success:** Success Hunter divided by Active in Fur. An estimate of the percent of active Furbearer license holders that successfully trapped, snared, hunted or used hounds to take a Furbearer species at a given Location.
- **Total Harvest:** Point estimate of the total number of Furbearer animals taken while engaged in any Furbearer Activity, of a given species at a given Location.
- **Mean Harvest:** Total Harvest divided by the number Active in Fur. An estimate of the number of Furbearer animals taken by an average active Furbearer License Holder regardless of Furbearer Activity, for a given Furbearer species at a given Location.
- **% Take 1 (Percent of Harvest of Bag Size 1):** An estimate of the percent of Harvest where only one animal was taken, of a given Species, at a given Location, disregarding Activity of take. The percent of harvest within the 8 bag size classes (% Take 1 ... % Take 30+) provide a frequency distribution of number of animals harvested which can be compared across Locations and between Species.
- **% Take 2-3 (Percent of Harvest of Bag Size 2-3):** An estimate of the percent of Harvest where 2 to 3 animals were taken, of a given Species, at a given Location, disregarding Activity of take.
- **% Take 4-6 (Percent of Harvest of Bag Size 4-6):** An estimate of the percent of Harvest where 4 to 6 animals were taken, of a given Species, at a given Location, disregarding Activity of take.
- **% Take 7-10 (Percent of Harvest of Bag Size 7-10):** An estimate of the percent of Harvest where 7 to 10 animals were taken, of a given Species, at a given Location, disregarding Activity of take.
- **% Take 11-15 (Percent of Harvest of Bag Size 11-15):** An estimate of the percent of Harvest where 11 to 15 animals were taken, of a given Species, at a given Location, disregarding Activity of take.
- **% Take 16-21 (Percent of Harvest of Bag Size 16-21):** An estimate of the percent of Harvest where 16 to 21 animals were taken, of a given Species, at a given Location, disregarding Activity of take.

- **% Take 22-29 (Percent of Harvest of Bag Size 22-29):** An estimate of the percent of Harvest where 22 to 29 animals were taken, of a given Species, at a given Location, disregarding Activity of take.
- **% Take 30+ (Percent of Harvest of Bag Size 30 or more):** An estimate of the percent of Harvest where 30 or more animals were taken, of a given Species, at a given Location, disregarding Activity of take.
- **Species % Comp. (Species Percent Composition):** Total Harvest of a given Species, divided by Total Harvest of ALL species, within a given Location, regardless of Activity of take, expressed as a percent. Provides an estimate of the percent Furbearer species composition of Harvest at a given Location.

Table 3: Detail of Trapping and Snaring Activities

The statistics were computed from the Trapping and Snaring section of the Furbearer Survey.

- **Active Trapper:** Point estimate of number of Furbearer license holders that actively set traps or snares during the Furbearer season.
- **Activity Days:** Point estimate of the sum of days or partial days afield while engaged in Trapping or Snaring, for a given Furbearer species at a given Location.
- **Days/Hunter:** Activity Days divided by Active Trapper. An estimate of the number of days the average active Furbearer license holder spent afield while engaged in Trapping or Snaring, for a given Furbearer species at a given Location.
- **Traps Set:** Point estimate of the sum of Average Number of Traps Set across every trapper reporting trapping for a given Furbearer Species within a given County.
- **Traps Per Hunter:** Traps Set divided by Active Trappers. An estimate of the number of traps or snares set by an average Trapper, for a given Furbearer Species at a given Location
- **Trap Days:** Point estimate of the sum of Number of Traps Set multiplied by Activity Days across every trapper reporting trapping for a given Furbearer species within a given County. An estimate of trapping effort.
- **Trap Days/Hunter:** Traps Days divided by Active Trappers, for a given Species and Location . An estimate of the trapping or snaring effort expended by the average Trapper.
- **Success Hunters (Successful Trappers):** Point estimate of number of Active Trappers that successfully trapped or snared at least one animal of a given Furbearer Species at a given Location.
- **Percent Success:** Success Hunter divided by Active Trapper. An estimate of the percent of Active Trappers that were successful in taking at least one animal of a given Furbearer Species at a given Location.
- **Total Catch:** Point estimate of the total number of Furbearer animals caught of a given Species at a given Location.
- **Mean Catch:** Total Catch divided by the number of Active Trappers. An estimate of the number of Furbearer animals taken by an average active trapper, for a given Furbearer species at a given Location.
- **Trap Days/Catch:** Traps Days divided by Total Catch for a given Species and Location . An estimate of the trapping or snaring effort required to catch an animal.
- **% Take 1 (Percent of Harvest of Bag Size 1):** An estimate of the percent of Harvest where only one animal was taken, of a given Species, at a given Location, by Trapping or Snaring. The percent of harvest within the 8 bag size classes (% Take 1 ... % Take 30+) provide a frequency distribution of number of animals harvested which can be compared across Locations and between Species.
- **% Take 2-3 (Percent of Harvest of Bag Size 2-3):** An estimate of the percent of Harvest where 2 to 3 animals were taken, of a given Species, at a given Location, by Trapping or Snaring.
- **% Take 4-6 (Percent of Harvest of Bag Size 4-6):** An estimate of the percent of Harvest where 4 to 6 animals were taken, of a given Species, at a given Location, by Trapping or Snaring.
- **% Take 7-10 (Percent of Harvest of Bag Size 7-10):** An estimate of the percent of Harvest where 7 to 10 animals were taken, of a given Species, at a given Location, by Trapping or Snaring.
- **% Take 11-15 (Percent of Harvest of Bag Size 11-15):** An estimate of the percent of Harvest where 11 to 15 animals were taken, of a given Species, at a given Location, by Trapping or Snaring.

- **% Take 16-21 (Percent of Harvest of Bag Size 16-21):** An estimate of the percent of Harvest where 16 to 21 animals were taken, of a given Species, at a given Location, by Trapping or Snaring.
- **% Take 22-29 (Percent of Harvest of Bag Size 22-29):** An estimate of the percent of Harvest where 22 to 29 animals were taken, of a given Species, at a given Location, by Trapping or Snaring.
- **% Take 30+ (Percent of Harvest of Bag Size 30 or more):** An estimate of the percent of Harvest where 30 or more animals were taken, of a given Species, at a given Location, by Trapping or Snaring.
- **Species % Comp. (Species Percent Composition):** Total Harvest of a given Species, divided by Total Harvest of ALL species, by Trapping or Snaring within a given Location, expressed as a percent. Provides an estimate of the percent Furbearer species composition of Trapping or Snaring Harvest at a given Location.

Table 4: Detail of Hunting (without hounds) Activities

The statistics were computed from the Hunting without hounds section of the Furbearer Survey.

- **Active Hunter:** Point estimate of number of Furbearer license holders that actively hunted without hounds for Furbearer species during the Furbearer season.
- **Hunter Days:** Point estimate of the sum of days or partial days afield hunting (without hounds) for a given Furbearer species at a given Location.
- **Days/Hunter:** Hunter Days divided by Active Hunters. An estimate of the number of days the average active Furbearer hunter spent afield while engaged in Hunting without hounds, for a given Furbearer species at a given Location.
- **Success Hunter (Successful Hunters):** Point estimate of number of Active Hunters that successfully Hunted without hounds to take a Furbearer species at a given Location.
- **Percent Success:** Success Hunter divided by Active Hunter. An estimate of the percent of active hunters that successfully hunted without hounds to take a Furbearer species at a given Location.
- **Total Harvest:** Point estimate of the total number of Furbearer animals taken while hunting without hounds, of a given Species at a given Location.
- **Mean Harvest:** Total Harvest divided by Active Hunter. An estimate of the number of Furbearer animals taken by an average active Furbearer Hunter not using hounds, for a given Furbearer species at a given Location.
- **% Take 1 (Percent of Harvest of Bag Size 1):** An estimate of the percent of Harvest where only one animal was taken, of a given Species, at a given Location, while Hunting without hounds. The percent of harvest within the 8 bag size classes (% Take 1 … % Take 30+) provide a frequency distribution of number of animals harvested which can be compared across Locations and between Species.
- **% Take 2-3 (Percent of Harvest of Bag Size 2-3):** An estimate of the percent of Harvest where 2 to 3 animals were taken, of a given Species, at a given Location, while Hunting without hounds.
- **% Take 4-6 (Percent of Harvest of Bag Size 4-6):** An estimate of the percent of Harvest where 4 to 6 animals were taken, of a given Species, at a given Location, while Hunting without hounds.
- **% Take 7-10 (Percent of Harvest of Bag Size 7-10):** An estimate of the percent of Harvest where 7 to 10 animals were taken, of a given Species, at a given Location, while Hunting without hounds.
- **% Take 11-15 (Percent of Harvest of Bag Size 11-15):** An estimate of the percent of Harvest where 11 to 15 animals were taken, of a given Species, at a given Location, while Hunting without hounds.
- **% Take 16-21 (Percent of Harvest of Bag Size 16-21):** An estimate of the percent of Harvest where 16 to 21 animals were taken, of a given Species, at a given Location, while Hunting without hounds.
- **% Take 22-29 (Percent of Harvest of Bag Size 22-29):** An estimate of the percent of Harvest where 22 to 29 animals were taken, of a given Species, at a given Location, while Hunting without hounds.
- **% Take 30+ (Percent of Harvest of Bag Size 30 or more):** An estimate of the percent of Harvest where 30 or more animals were taken, of a given Species, at a given Location, while Hunting without hounds.
- **Species % Comp. (Species Percent Composition):** Total Harvest of a given Species, divided by Total Harvest of ALL species, while Hunting without hounds within a given Location, expressed as a percent. Provides an estimate of the percent Furbearer species composition of Hunting without hounds Harvest at a given Location.

Table 5: Detail of Hunting with Hounds Activities

The statistics were computed from the Hunting with Hounds section of the Furbearer Survey.

- **Active Hunter:** Point estimate of number of Furbearer license holders that actively Hunted with Hounds for Furbearer species during the Furbearer season.
- **Hunter Days:** Point estimate of the sum of days or partial days afield Hunting with Hounds for a given Furbearer species at a given Location.
- **Days/Hunter:** Hunter Days divided by Active Hunters. An estimate of the number of days the average active Furbearer hunter spent afield while engaged in Hunting with Hounds, for a given Furbearer species at a given Location.
- **Success Hunter (Successful Hunters):** Point estimate of number of Active Hunters that successfully Hunted with Hounds to take a Furbearer species at a given Location.
- **Percent Success:** Success Hunter divided by Active Hunter. An estimate of the percent of active hunters that successfully Hunted with Hounds to take a Furbearer species at a given Location.
- **Total Harvest:** Point estimate of the total number of Furbearer animals taken while Hunting with Hounds, of a given Species at a given Location.
- **Mean Harvest:** Total Harvest divided by Active Hunter. An estimate of the number of Furbearer animals taken by an average active Furbearer Hunter with Hounds, for a given Furbearer species at a given Location.
- **% Take 1 (Percent of Harvest of Bag Size 1):** An estimate of the percent of Harvest where only one animal was taken, of a given Species, at a given Location, while Hunting with Hounds. The percent of harvest within the 8 bag size classes (% Take 1 … % Take 30+) provide a frequency distribution of number of animals harvested which can be compared across Locations and between Species.
- **% Take 2-3 (Percent of Harvest of Bag Size 2-3):** An estimate of the percent of Harvest where 2 to 3 animals were taken, of a given Species, at a given Location, while Hunting with Hounds.
- **% Take 4-6 (Percent of Harvest of Bag Size 4-6):** An estimate of the percent of Harvest where 4 to 6 animals were taken, of a given Species, at a given Location, while Hunting with Hounds.
- **% Take 7-10 (Percent of Harvest of Bag Size 7-10):** An estimate of the percent of Harvest where 7 to 10 animals were taken, of a given Species, at a given Location, while Hunting with Hounds.
- **% Take 11-15 (Percent of Harvest of Bag Size 11-15):** An estimate of the percent of Harvest where 11 to 15 animals were taken, of a given Species, at a given Location, while Hunting with Hounds.
- **% Take 16-21 (Percent of Harvest of Bag Size 16-21):** An estimate of the percent of Harvest where 16 to 21 animals were taken, of a given Species, at a given Location, while Hunting with Hounds.
- **% Take 22-29 (Percent of Harvest of Bag Size 22-29):** An estimate of the percent of Harvest where 22 to 29 animals were taken, of a given Species, at a given Location, while Hunting with Hounds.
- **% Take 30+ (Percent of Harvest of Bag Size 30 or more):** An estimate of the percent of Harvest where 30 or more animals were taken, of a given Species, at a given Location, while Hunting with Hounds.
- **Species % Comp. (Species Percent Composition):** Total Harvest of a given Species, divided by Total Harvest of ALL species, while Hunting with Hounds within a given Location, expressed as a percent. Provides an estimate of the percent Furbearer species composition of Hunting with Hounds Harvest at a given Location.

Table 6: Confidence Bounds, All Furbearer Activities Combined

This table repeats the following statistical estimates, computed without regard to Type of Furbearer Activity, accompanied by lower and upper 80% Confidence Bounds on the estimates:

Active Trappers/Hunters, Activity Days, Successful Trappers/Hunters, Total Harvest.

Table 7: Confidence Bounds, Trapping and Snaring Activities

This table repeats the following statistical estimates, computed from the Trapping and Snaring section of the Furbearer Survey, accompanied by lower and upper 80% Confidence Bounds on the estimates:

Active Trappers, Activity Days, Traps Set, Trap Days, Successful Trappers, Total Harvest.

Table 8: Confidence Bounds, Hunting (without hounds) Activities

This table repeats the following statistical estimates, computed from the Hunting without hounds section of the Furbearer Survey, accompanied by lower and upper 80% Confidence Bounds on the estimates:

Active Hunters, Activity Days, Successful Hunters, Total Harvest.

Table 9: Confidence Bounds, Hunting with Hounds Activities

This table repeats the following statistical estimates, computed from the Hunting with Hounds section of the Furbearer Survey, accompanied by lower and upper 80% Confidence Bounds on the estimates:

Active Hunters, Activity Days, Successful Hunters, Total Harvest.

Notes Applying to All Furbearer Tables:

- **Species are presented in the following order: All Species Combined, Beaver, Otter, Muskrat, Mink, Marten, Fisher, Wolverine, Lynx, Bobcat, Weasel, Skunk, Coyote, Fox, Raccoon, Badger, Other**. Furbearer Survey returns were edited for obvious errors and interpretation problems, but beyond that effort, reported Species were not screened by Location.
- **Counties are presented in alphabetical order after the Furbearer District to which they belong.** Furbearer Districts approximate MFWP administrative Regions 1..7.
- **If no trapping or hunting effort was reported for a given Species, at a given Location, for a given Activity, no record for that combination of identifying columns will appear in the table.** This explains why certain Species for a given type of Activity will have no row of statistics for a given Location.
- **Undefined values are indicated with the flag –0.0**. It occurs when a Harvest of zero is used in the denominator of a ratio.
- **Out of format range values are indicated with ######.** These entries occur when the numerator of a ratio, relative to the denominator, is so large that the ratio is essentially meaningless.
- **The page numbers** in the lower right hand corner indicate the consecutive page in the Furbearer Report. The page numbers in the upper right of each table title header indicate a page within a given table. Each table will have pages numbered beginning with 1.
- **The date** March 27, 2002 printed throughout this report and in the title of the tables indicates the date the statistical estimates presented in this Furbearer Report were generated. This provides a version stamp in the event the statistics are regenerated.

1999 Furbearer Survey Report

Tables of Statistical Estimates

Trapping and Hunting Effort
and
Harvest Success

1. Summary of Trapping, Hunting, and Houndsman Activities
2. Detail of All Furbearer Activities Combined
3. Detail of Trapping and Snaring Activities
4. Detail of Hunting (without hounds) Activities
5. Detail of Hunting with Hounds Activities

Each Table Ordered by
Furbearer Species (Including ALL Combined)
and
Location (Statewide, Furbearer District, and County)

Montana Fish Wildlife and Parks
1999 Furbearer Survey Report: Statistical Estimates of Trapping, Hunting, and Harvest
Summary of Trapping, Hunting, and Houndsman Activities, by Species and Location

Species: ALL

	TRAPPING ACTIVITY				HUNTING ACTIVITY			HOUNDSMAN ACTIVITY			ALL ACTIVITIES			
Location	Active Trapper	Trap Days	Total Catch	T Days /Catch	Active Hunter	Hunter Days	Total Harvest	Active Hounds	Hunter Days	Total Harvest	Active In Fur	Total Harvest	Mean Harvest	Species % Comp.
STATEWIDE	1,198	2,503,822	49,646	50.4	325	8,193	3,818	338	6,497	1,491	1,550	54,956	35.5	100.0
DISTRICT 1	193	153,468	4,057	37.8	35	653	173	86	725	138	276	4,367	15.8	100.0
Flathead	90	56,026	2,216	25.3	10	59	10	28	300	28	121	2,254	18.7	100.0
Lake	10	1,989	207	9.6	0	0	0	3	14	3	14	211	15.3	100.0
Lincoln	62	66,725	908	73.5	10	110	114	41	342	93	100	1,115	11.1	100.0
Sanders	35	28,728	725	39.6	17	483	48	21	69	14	52	787	15.2	100.0
DISTRICT 2	173	166,149	6,397	26.0	21	93	380	100	1,188	90	259	6,867	26.5	100.0
Deer Lodge	24	13,143	846	15.5	7	10	14	3	35	3	24	863	35.7	100.0
Granite	17	5,735	228	25.2	0	0	0	7	41	0	24	228	9.4	100.0
Mineral	31	16,133	504	32.0	0	0	0	24	218	24	48	528	10.9	100.0
Missoula	41	16,444	770	21.4	7	17	14	48	514	45	86	829	9.6	100.0
Powell	21	49,891	1,384	36.0	7	21	342	10	69	0	38	1,726	45.5	100.0
Ravalli	55	64,802	2,665	24.3	3	45	10	17	311	17	73	2,693	37.1	100.0
DISTRICT 3	304	389,546	9,173	42.5	83	835	501	66	2,572	508	373	10,181	27.3	100.0
Beaverhead	59	39,748	1,302	30.5	28	418	380	7	114	28	73	1,709	23.6	100.0
Broadwater	10	15,056	445	33.8	0	0	0	7	235	3	14	449	32.5	100.0
Gallatin	83	107,209	2,672	40.1	24	183	48	24	839	104	107	2,824	26.4	100.0
Jefferson	52	67,951	1,495	45.5	7	79	17	24	242	76	69	1,588	23.0	100.0
Madison	69	110,444	1,864	59.2	10	59	17	17	363	173	83	2,054	24.8	100.0
Park	55	35,363	1,184	29.9	14	66	21	17	715	124	79	1,329	16.7	100.0
Silver Bow	17	13,775	211	65.4	3	31	17	7	66	0	24	228	9.4	100.0
DISTRICT 4	266	564,647	11,756	48.0	93	1,540	953	55	580	86	345	12,795	37.1	100.0
Cascade	52	42,489	980	43.3	10	269	48	3	28	0	59	1,029	17.5	100.0
Chouteau	24	149,570	1,623	92.2	10	121	162	0	0	0	31	1,785	57.4	100.0
Fergus	41	66,805	1,709	39.1	28	259	207	14	66	10	69	1,926	27.9	100.0
Glacier	3	283	7	41.0	3	48	21	0	0	0	3	28	8.0	100.0
Judith Basin	28	16,351	269	60.7	7	41	28	7	52	7	35	304	8.8	100.0
Lewis & Clark	48	213,447	3,425	62.3	14	525	152	14	45	7	62	3,584	57.7	100.0
Liberty	3	4,371	145	30.1	7	55	48	3	138	24	7	218	31.5	100.0
Meagher	31	11,317	856	13.2	10	55	48	10	97	38	45	943	21.0	100.0
Petroleum	3	414	86	4.8	7	24	14	3	21	0	14	100	7.3	100.0
Pondera	10	980	69	14.2	0	0	0	3	10	0	14	69	5.0	100.0
Teton	45	21,281	2,313	9.2	10	59	66	14	124	0	62	2,379	38.3	100.0
Toole	3	37,338	273	136.9	3	83	159	0	0	0	7	432	62.5	100.0
DISTRICT 5	190	336,744	6,901	48.8	66	1,157	480	62	1,081	456	262	7,837	29.9	100.0
Bighorn	31	65,137	1,550	42.0	10	325	93	0	0	0	35	1,643	47.6	100.0
Carbon	48	48,783	2,096	23.3	10	394	214	7	35	62	52	2,372	45.8	100.0
Golden Valley	10	8,572	124	69.0	7	28	17	7	114	52	14	193	14.0	100.0
Musselshell	7	58,571	135	435.0	7	62	31	7	176	17	21	183	8.8	100.0
Stillwater	17	37,045	573	64.6	14	242	59	17	259	62	38	694	18.3	100.0
Sweetgrass	28	72,660	1,605	45.3	0	0	0	17	300	41	45	1,647	36.7	100.0
Wheatland	14	1,298	128	10.2	10	10	3	3	38	35	21	166	8.0	100.0
Yellowstone	41	44,678	690	64.7	14	97	62	7	159	186	55	939	17.0	100.0
DISTRICT 6	62	190,205	4,972	38.3	28	1,381	577	3	69	0	79	5,548	69.9	100.0
Blaine	10	10,174	701	14.5	3	3	3	0	0	0	14	704	51.0	100.0
Daniels	10	7,350	155	47.3	0	0	0	0	0	0	10	155	15.0	100.0
Hill	7	54,911	1,757	31.2	3	7	3	3	69	0	10	1,761	170.0	100.0
Mccone	3	2,589	28	93.8	7	41	100	0	0	0	10	128	12.3	100.0
Phillips	3	1,160	262	4.4	3	21	21	0	0	0	7	283	41.0	100.0
Richland	14	105,824	504	209.9	10	1,205	342	0	0	0	17	846	49.0	100.0
Roosevelt	7	214	97	2.2	7	83	79	0	0	0	10	176	17.0	100.0
Sheridan	3	252	169	1.5	0	0	0	0	0	0	3	169	49.0	100.0
Valley	10	7,730	1,298	6.0	3	21	28	0	0	0	14	1,326	96.0	100.0

Montana Fish Wildlife and Parks
1999 Furbearer Survey Report: Statistical Estimates of Trapping, Hunting, and Harvest
Summary of Trapping, Hunting, and Houndsman Activities, by Species and Location

Species: ALL

	TRAPPING ACTIVITY				HUNTING ACTIVITY			HOUNDSMAN ACTIVITY			ALL ACTIVITIES			
Location	Active Trapper	Trap Days	Total Catch	T Days /Catch	Active Hunter	Hunter Days	Total Harvest	Active Hounds	Hunter Days	Total Harvest	Active In Fur	Total Harvest	Mean Harvest	Species % Comp.
DISTRICT 7	117	703,062	6,390	110.0	45	2,527	742	10	283	214	145	7,347	50.7	100.0
Carter	14	280,324	2,134	131.4	7	566	318	3	104	41	17	2,493	144.4	100.0
Custer	14	13,195	218	60.7	3	7	3	7	117	138	21	359	17.3	100.0
Dawson	28	79,051	1,215	65.0	14	1,143	304	0	0	0	35	1,519	44.0	100.0
Fallon	3	10,012	262	38.2	0	0	0	0	0	0	3	262	76.0	100.0
Garfield	10	167,271	1,605	104.2	3	3	7	3	28	0	14	1,612	116.8	100.0
Powder River	21	64,695	480	134.8	7	242	35	3	35	35	31	549	17.7	100.0
Prairie	7	15,539	176	88.3	0	0	0	0	0	0	7	176	25.5	100.0
Rosebud	17	49,042	76	645.7	3	35	31	0	0	0	17	107	6.2	100.0
Treasure	10	23,932	224	106.6	7	532	45	0	0	0	14	269	19.5	100.0
DISTRICT ?	0	0	0	0.0	3	7	14	0	0	0	3	14	4.0	100.0
Unknown	0	0	0	0.0	3	7	14	0	0	0	3	14	4.0	100.0

Montana Fish Wildlife and Parks
1999 Furbearer Survey Report: Statistical Estimates of Trapping, Hunting, and Harvest
Summary of Trapping, Hunting, and Houndsman Activities, by Species and Location

Species: BEAVER

	TRAPPING ACTIVITY				HUNTING ACTIVITY			HOUNDSMAN ACTIVITY			ALL ACTIVITIES			
Location	Active Trapper	Trap Days	Total Catch	T Days /Catch	Active Hunter	Hunter Days	Total Harvest	Active Hounds	Hunter Days	Total Harvest	Active In Fur	Total Harvest	Mean Harvest	Species % Comp.
STATEWIDE	808	263,449	12,753	20.7	3	104	52	0	0	0	808	12,805	15.9	23.3
DISTRICT 1	114	41,239	908	45.4	0	0	0	0	0	0	114	908	8.0	20.8
Flathead	48	6,684	483	13.8	0	0	0	0	0	0	48	483	10.0	21.4
Lake	3	73	3	21.0	0	0	0	0	0	0	3	3	1.0	1.6
Lincoln	45	22,731	249	91.4	0	0	0	0	0	0	45	249	5.5	22.3
Sanders	21	11,752	173	68.1	0	0	0	0	0	0	21	173	8.3	21.9
DISTRICT 2	107	16,202	1,298	12.5	0	0	0	0	0	0	107	1,298	12.1	18.9
Deer Lodge	21	1,257	176	7.1	0	0	0	0	0	0	21	176	8.5	20.4
Granite	7	449	38	11.8	0	0	0	0	0	0	7	38	5.5	16.7
Mineral	21	3,908	204	19.2	0	0	0	0	0	0	21	204	9.8	38.6
Missoula	24	2,420	290	8.3	0	0	0	0	0	0	24	290	12.0	35.0
Powell	10	5,403	400	13.5	0	0	0	0	0	0	10	400	38.7	23.2
Ravalli	31	2,765	190	14.6	0	0	0	0	0	0	31	190	6.1	7.1
DISTRICT 3	204	60,525	2,821	21.5	0	0	0	0	0	0	204	2,821	13.8	27.7
Beaverhead	21	4,585	297	15.4	0	0	0	0	0	0	21	297	14.3	17.4
Broadwater	7	1,450	104	14.0	0	0	0	0	0	0	7	104	15.0	23.1
Gallatin	62	8,956	570	15.7	0	0	0	0	0	0	62	570	9.2	20.2
Jefferson	31	17,649	508	34.8	0	0	0	0	0	0	31	508	16.3	32.0
Madison	55	20,646	708	29.2	0	0	0	0	0	0	55	708	12.8	34.5
Park	38	6,618	618	10.7	0	0	0	0	0	0	38	618	16.3	46.5
Silver Bow	3	621	17	36.0	0	0	0	0	0	0	3	17	5.0	7.6
DISTRICT 4	180	85,700	2,966	28.9	0	0	0	0	0	0	180	2,966	16.5	23.2
Cascade	35	8,780	435	20.2	0	0	0	0	0	0	35	435	12.6	42.3
Chouteau	21	6,518	345	18.9	0	0	0	0	0	0	21	345	16.7	19.3
Fergus	31	10,468	480	21.8	0	0	0	0	0	0	31	480	15.4	24.9
Judith Basin	17	1,340	176	7.6	0	0	0	0	0	0	17	176	10.2	58.0
Lewis & Clark	31	52,070	728	71.5	0	0	0	0	0	0	31	728	23.4	20.3
Liberty	3	373	35	10.8	0	0	0	0	0	0	3	35	10.0	15.9
Meagher	17	2,141	228	9.4	0	0	0	0	0	0	17	228	13.2	24.2
Petroleum	3	414	86	4.8	0	0	0	0	0	0	3	86	25.0	86.2
Pondera	7	842	69	12.2	0	0	0	0	0	0	7	69	10.0	100.0
Teton	28	2,755	383	7.2	0	0	0	0	0	0	28	383	13.9	16.1
DISTRICT 5	145	36,510	1,961	18.6	0	0	0	0	0	0	145	1,961	13.5	25.0
Bighorn	28	3,542	287	12.4	0	0	0	0	0	0	28	287	10.4	17.4
Carbon	41	10,533	545	19.3	0	0	0	0	0	0	41	545	13.2	23.0
Golden Valley	3	690	69	10.0	0	0	0	0	0	0	3	69	20.0	35.7
Stillwater	10	8,638	162	53.2	0	0	0	0	0	0	10	162	15.7	23.4
Sweetgrass	24	8,421	611	13.8	0	0	0	0	0	0	24	611	25.3	37.1
Wheatland	10	1,091	124	8.8	0	0	0	0	0	0	10	124	12.0	75.0
Yellowstone	31	3,594	162	22.1	0	0	0	0	0	0	31	162	5.2	17.3
DISTRICT 6	45	13,071	2,213	5.9	3	104	52	0	0	0	45	2,265	50.5	40.8
Blaine	7	2,289	307	7.4	0	0	0	0	0	0	7	307	44.5	43.6
Hill	7	6,352	539	11.8	0	0	0	0	0	0	7	539	78.0	30.6
Phillips	3	1,160	262	4.4	0	0	0	0	0	0	3	262	76.0	92.7
Richland	14	1,343	238	5.6	3	104	52	0	0	0	14	290	21.0	34.3
Roosevelt	7	214	97	2.2	0	0	0	0	0	0	7	97	14.0	54.9
Valley	10	1,712	770	2.2	0	0	0	0	0	0	10	770	74.3	58.1
DISTRICT 7	45	10,202	587	17.4	0	0	0	0	0	0	45	587	13.1	8.0
Carter	3	83	38	2.2	0	0	0	0	0	0	3	38	11.0	1.5
Custer	10	2,306	128	18.1	0	0	0	0	0	0	10	128	12.3	35.6
Dawson	7	3,180	131	24.2	0	0	0	0	0	0	7	131	19.0	8.6
Powder River	10	1,422	145	9.8	0	0	0	0	0	0	10	145	14.0	26.4
Prairie	3	2,693	48	55.7	0	0	0	0	0	0	3	48	14.0	27.5
Rosebud	3	173	10	16.7	0	0	0	0	0	0	3	10	3.0	9.7
Treasure	7	345	86	4.0	0	0	0	0	0	0	7	86	12.5	32.1

Summary of Trapping, Hunting, and Houndsman Activities

Montana Fish Wildlife and Parks
1999 Furbearer Survey Report: Statistical Estimates of Trapping, Hunting, and Harvest
Summary of Trapping, Hunting, and Houndsman Activities, by Species and Location

Species: OTTER

	TRAPPING ACTIVITY				HUNTING ACTIVITY			HOUNDSMAN ACTIVITY			ALL ACTIVITIES			
Location	Active Trapper	Trap Days	Total Catch	T Days /Catch	Active Hunter	Hunter Days	Total Harvest	Active Hounds	Hunter Days	Total Harvest	Active In Fur	Total Harvest	Mean Harvest	Species % Comp.
STATEWIDE	117	15,339	110	138.8	0	0	0	0	0	0	117	110	0.9	0.2
DISTRICT 1	41	1,951	38	51.4	0	0	0	0	0	0	41	38	0.9	0.9
Flathead	17	873	17	50.6	0	0	0	0	0	0	17	17	1.0	0.8
Lake	3	69	0	-0.0	0	0	0	0	0	0	3	0	0.0	0.0
Lincoln	17	991	17	57.4	0	0	0	0	0	0	17	17	1.0	1.5
Sanders	3	17	3	5.0	0	0	0	0	0	0	3	3	1.0	0.4
DISTRICT 2	17	6,756	24	279.6	0	0	0	0	0	0	17	24	1.4	0.4
Mineral	3	621	3	180.0	0	0	0	0	0	0	3	3	1.0	0.7
Missoula	7	974	14	70.5	0	0	0	0	0	0	7	14	2.0	1.7
Powell	7	5,161	7	747.5	0	0	0	0	0	0	7	7	1.0	0.4
DISTRICT 3	38	4,934	31	158.8	0	0	0	0	0	0	38	31	0.8	0.3
Broadwater	3	41	3	12.0	0	0	0	0	0	0	3	3	1.0	0.8
Gallatin	7	1,264	7	183.0	0	0	0	0	0	0	7	7	1.0	0.2
Madison	24	3,559	21	171.8	0	0	0	0	0	0	24	21	0.9	1.0
Park	3	69	0	-0.0	0	0	0	0	0	0	3	0	0.0	0.0
DISTRICT 4	7	110	7	16.0	0	0	0	0	0	0	7	7	1.0	0.1
Cascade	3	28	3	8.0	0	0	0	0	0	0	3	3	1.0	0.3
Lewis & Clark	3	83	3	24.0	0	0	0	0	0	0	3	3	1.0	0.1
DISTRICT 5	10	1,416	7	205.0	0	0	0	0	0	0	10	7	0.7	0.1
Sweetgrass	10	1,416	7	205.0	0	0	0	0	0	0	10	7	0.7	0.4
DISTRICT 7	3	173	3	50.0	0	0	0	0	0	0	3	3	1.0	0.0
Dawson	3	173	3	50.0	0	0	0	0	0	0	3	3	1.0	0.2

Montana Fish Wildlife and Parks
1999 Furbearer Survey Report: Statistical Estimates of Trapping, Hunting, and Harvest
Summary of Trapping, Hunting, and Houndsman Activities, by Species and Location

Species: MUSKRAT

	TRAPPING ACTIVITY				HUNTING ACTIVITY			HOUNDSMAN ACTIVITY			ALL ACTIVITIES			
Location	Active Trapper	Trap Days	Total Catch	T Days /Catch	Active Hunter	Hunter Days	Total Harvest	Active Hounds	Hunter Days	Total Harvest	Active In Fur	Total Harvest	Mean Harvest	Species % Comp.
STATEWIDE	438	231,134	13,247	17.4	0	0	0	0	0	0	438	13,247	30.2	24.1
DISTRICT 1	83	20,732	1,643	12.6	0	0	0	0	0	0	83	1,643	19.8	37.6
Flathead	35	5,710	929	6.1	0	0	0	0	0	0	35	929	26.9	41.2
Lake	7	967	159	6.1	0	0	0	0	0	0	7	159	23.0	75.4
Lincoln	24	9,146	218	42.0	0	0	0	0	0	0	24	218	9.0	19.5
Sanders	17	4,909	338	14.5	0	0	0	0	0	0	17	338	19.6	43.0
DISTRICT 2	69	52,898	3,156	16.8	0	0	0	0	0	0	69	3,156	45.7	46.0
Deer Lodge	10	4,164	480	8.7	0	0	0	0	0	0	10	480	46.3	55.6
Mineral	10	2,234	186	12.0	0	0	0	0	0	0	10	186	18.0	35.3
Missoula	17	6,207	307	20.2	0	0	0	0	0	0	17	307	17.8	37.1
Powell	10	16,489	815	20.2	0	0	0	0	0	0	10	815	78.7	47.2
Ravalli	28	23,805	1,367	17.4	0	0	0	0	0	0	28	1,367	49.5	50.8
DISTRICT 3	117	85,154	2,651	32.1	0	0	0	0	0	0	117	2,651	22.6	26.0
Beaverhead	17	3,908	400	9.8	0	0	0	0	0	0	17	400	23.2	23.4
Broadwater	3	69	69	1.0	0	0	0	0	0	0	3	69	20.0	15.4
Gallatin	35	57,483	1,391	41.3	0	0	0	0	0	0	35	1,391	40.3	49.3
Jefferson	14	4,671	155	30.1	0	0	0	0	0	0	14	155	11.3	9.8
Madison	31	17,128	397	43.1	0	0	0	0	0	0	31	397	12.8	19.3
Park	17	1,412	197	7.2	0	0	0	0	0	0	17	197	11.4	14.8
Silver Bow	3	483	41	11.7	0	0	0	0	0	0	3	41	12.0	18.2
DISTRICT 4	93	51,224	3,049	16.8	0	0	0	0	0	0	93	3,049	32.7	23.8
Cascade	10	656	76	8.6	0	0	0	0	0	0	10	76	7.3	7.4
Chouteau	3	173	10	16.7	0	0	0	0	0	0	3	10	3.0	0.6
Fergus	24	6,680	663	10.1	0	0	0	0	0	0	24	663	27.4	34.4
Judith Basin	3	69	17	4.0	0	0	0	0	0	0	3	17	5.0	5.7
Lewis & Clark	14	34,528	494	69.9	0	0	0	0	0	0	14	494	35.7	13.8
Liberty	3	97	10	9.3	0	0	0	0	0	0	3	10	3.0	4.8
Meagher	7	3,521	366	9.6	0	0	0	0	0	0	7	366	53.0	38.8
Teton	31	5,500	1,412	3.9	0	0	0	0	0	0	31	1,412	45.4	59.4
DISTRICT 5	45	7,775	794	9.8	0	0	0	0	0	0	45	794	17.7	10.1
Bighorn	3	418	14	30.3	0	0	0	0	0	0	3	14	4.0	0.8
Carbon	17	2,134	152	14.0	0	0	0	0	0	0	17	152	8.8	6.4
Stillwater	7	380	110	3.4	0	0	0	0	0	0	7	110	16.0	15.9
Sweetgrass	7	2,503	328	7.6	0	0	0	0	0	0	7	328	47.5	19.9
Yellowstone	10	2,341	190	12.3	0	0	0	0	0	0	10	190	18.3	20.2
DISTRICT 6	17	1,809	763	2.4	0	0	0	0	0	0	17	763	44.2	13.8
Blaine	3	48	28	1.8	0	0	0	0	0	0	3	28	8.0	3.9
Daniels	3	1,088	31	35.0	0	0	0	0	0	0	3	31	9.0	20.0
Hill	3	414	262	1.6	0	0	0	0	0	0	3	262	76.0	14.9
Sheridan	3	242	166	1.5	0	0	0	0	0	0	3	166	48.0	98.0
Valley	3	17	276	0.1	0	0	0	0	0	0	3	276	80.0	20.8
DISTRICT 7	24	11,542	1,191	9.7	0	0	0	0	0	0	24	1,191	49.3	16.2
Carter	7	4,322	670	6.5	0	0	0	0	0	0	7	670	97.0	26.9
Dawson	10	2,524	407	6.2	0	0	0	0	0	0	10	407	39.3	26.8
Garfield	3	207	69	3.0	0	0	0	0	0	0	3	69	20.0	4.3
Prairie	3	4,488	45	100.0	0	0	0	0	0	0	3	45	13.0	25.5

Montana Fish Wildlife and Parks
1999 Furbearer Survey Report: Statistical Estimates of Trapping, Hunting, and Harvest
Summary of Trapping, Hunting, and Houndsman Activities, by Species and Location

Species: MINK

	TRAPPING ACTIVITY				HUNTING ACTIVITY			HOUNDSMAN ACTIVITY			ALL ACTIVITIES			
Location	Active Trapper	Trap Days	Total Catch	T Days /Catch	Active Hunter	Hunter Days	Total Harvest	Active Hounds	Hunter Days	Total Harvest	Active In Fur	Total Harvest	Mean Harvest	Species % Comp.
STATEWIDE	273	111,269	1,709	65.1	0	0	0	0	0	0	273	1,709	6.3	3.1
DISTRICT 1	48	9,318	218	42.8	0	0	0	0	0	0	48	218	4.5	5.0
Flathead	24	3,746	138	27.1	0	0	0	0	0	0	24	138	5.7	6.1
Lake	7	621	35	18.0	0	0	0	0	0	0	7	35	5.0	16.4
Lincoln	14	3,397	31	109.3	0	0	0	0	0	0	14	31	2.3	2.8
Sanders	7	1,554	14	112.5	0	0	0	0	0	0	7	14	2.0	1.8
DISTRICT 2	48	15,111	183	82.6	0	0	0	0	0	0	48	183	3.8	2.7
Deer Lodge	10	2,361	31	76.0	0	0	0	0	0	0	10	31	3.0	3.6
Mineral	7	449	14	32.5	0	0	0	0	0	0	7	14	2.0	2.6
Missoula	3	414	14	30.0	0	0	0	0	0	0	3	14	4.0	1.7
Powell	10	7,968	35	230.8	0	0	0	0	0	0	10	35	3.3	2.0
Ravalli	21	3,919	90	43.7	0	0	0	0	0	0	21	90	4.3	3.3
DISTRICT 3	69	17,663	428	41.3	0	0	0	0	0	0	69	428	6.2	4.2
Beaverhead	10	2,313	52	44.7	0	0	0	0	0	0	10	52	5.0	3.0
Gallatin	21	7,278	183	39.8	0	0	0	0	0	0	21	183	8.8	6.5
Jefferson	14	4,381	90	48.8	0	0	0	0	0	0	14	90	6.5	5.7
Madison	14	2,572	69	37.3	0	0	0	0	0	0	14	69	5.0	3.4
Park	7	635	7	92.0	0	0	0	0	0	0	7	7	1.0	0.5
Silver Bow	3	483	28	17.5	0	0	0	0	0	0	3	28	8.0	12.1
DISTRICT 4	62	39,420	325	121.5	0	0	0	0	0	0	62	325	5.2	2.5
Chouteau	3	173	0	-0.0	0	0	0	0	0	0	3	0	0.0	0.0
Fergus	17	2,645	31	85.1	0	0	0	0	0	0	17	31	1.8	1.6
Glacier	3	35	3	10.0	0	0	0	0	0	0	3	3	1.0	12.5
Lewis & Clark	10	34,504	211	163.8	0	0	0	0	0	0	10	211	20.3	5.9
Meagher	7	1,609	28	58.3	0	0	0	0	0	0	7	28	4.0	2.9
Teton	21	456	52	8.8	0	0	0	0	0	0	21	52	2.5	2.2
DISTRICT 5	17	3,763	38	99.1	0	0	0	0	0	0	17	38	2.2	0.5
Bighorn	3	1,243	3	360.0	0	0	0	0	0	0	3	3	1.0	0.2
Sweetgrass	7	1,692	28	61.3	0	0	0	0	0	0	7	28	4.0	1.7
Wheatland	3	207	3	60.0	0	0	0	0	0	0	3	3	1.0	2.1
Yellowstone	3	621	3	180.0	0	0	0	0	0	0	3	3	1.0	0.4
DISTRICT 6	17	22,244	476	46.7	0	0	0	0	0	0	17	476	27.6	8.6
Blaine	3	3,280	114	28.8	0	0	0	0	0	0	3	114	33.0	16.2
Daniels	3	1,088	45	24.2	0	0	0	0	0	0	3	45	13.0	28.9
Hill	3	17,607	297	59.3	0	0	0	0	0	0	3	297	86.0	16.9
Sheridan	3	10	3	3.0	0	0	0	0	0	0	3	3	1.0	2.0
Valley	7	259	17	15.0	0	0	0	0	0	0	7	17	2.5	1.3
DISTRICT 7	14	3,749	41	90.5	0	0	0	0	0	0	14	41	3.0	0.6
Carter	3	3,452	28	125.0	0	0	0	0	0	0	3	28	8.0	1.1
Custer	3	48	3	14.0	0	0	0	0	0	0	3	3	1.0	1.0
Garfield	3	207	7	30.0	0	0	0	0	0	0	3	7	2.0	0.4
Treasure	3	41	3	12.0	0	0	0	0	0	0	3	3	1.0	1.3

Montana Fish Wildlife and Parks
1999 Furbearer Survey Report: Statistical Estimates of Trapping, Hunting, and Harvest
Summary of Trapping, Hunting, and Houndsman Activities, by Species and Location

Species: MARTEN

	TRAPPING ACTIVITY				HUNTING ACTIVITY			HOUNDSMAN ACTIVITY			ALL ACTIVITIES			
Location	Active Trapper	Trap Days	Total Catch	T Days /Catch	Active Hunter	Hunter Days	Total Harvest	Active Hounds	Hunter Days	Total Harvest	Active In Fur	Total Harvest	Mean Harvest	Species % Comp.
STATEWIDE	152	64,823	1,243	52.2	0	0	0	0	0	0	152	1,243	8.2	2.3
DISTRICT 1	41	28,804	452	63.7	0	0	0	0	0	0	41	452	10.9	10.4
Flathead	28	22,213	349	63.7	0	0	0	0	0	0	28	349	12.6	15.5
Lake	3	259	10	25.0	0	0	0	0	0	0	3	10	3.0	4.9
Lincoln	10	6,332	93	67.9	0	0	0	0	0	0	10	93	9.0	8.4
DISTRICT 2	55	13,302	411	32.4	0	0	0	0	0	0	55	411	7.4	6.0
Deer Lodge	7	3,090	97	32.0	0	0	0	0	0	0	7	97	14.0	11.2
Granite	10	4,592	162	28.3	0	0	0	0	0	0	10	162	15.7	71.2
Mineral	10	1,132	28	41.0	0	0	0	0	0	0	10	28	2.7	5.2
Missoula	14	1,788	31	57.6	0	0	0	0	0	0	14	31	2.3	3.8
Powell	3	104	3	30.0	0	0	0	0	0	0	3	3	1.0	0.2
Ravalli	14	2,596	90	28.9	0	0	0	0	0	0	14	90	6.5	3.3
DISTRICT 3	48	20,915	356	58.8	0	0	0	0	0	0	48	356	7.4	3.5
Beaverhead	10	7,043	138	51.0	0	0	0	0	0	0	10	138	13.3	8.1
Gallatin	14	10,161	173	58.9	0	0	0	0	0	0	14	173	12.5	6.1
Jefferson	10	2,341	14	169.5	0	0	0	0	0	0	10	14	1.3	0.9
Madison	7	656	3	190.0	0	0	0	0	0	0	7	3	0.5	0.2
Park	7	715	28	25.9	0	0	0	0	0	0	7	28	4.0	2.1
DISTRICT 4	3	249	3	72.0	0	0	0	0	0	0	3	3	1.0	0.0
Glacier	3	249	3	72.0	0	0	0	0	0	0	3	3	1.0	12.5
DISTRICT 5	3	1,554	21	75.0	0	0	0	0	0	0	3	21	6.0	0.3
Carbon	3	1,554	21	75.0	0	0	0	0	0	0	3	21	6.0	0.9

Species: FISHER

	TRAPPING ACTIVITY				HUNTING ACTIVITY			HOUNDSMAN ACTIVITY			ALL ACTIVITIES			
Location	Active Trapper	Trap Days	Total Catch	T Days /Catch	Active Hunter	Hunter Days	Total Harvest	Active Hounds	Hunter Days	Total Harvest	Active In Fur	Total Harvest	Mean Harvest	Species % Comp.
STATEWIDE	17	1,605	7	232.5	0	0	0	0	0	0	17	7	0.4	0.0
DISTRICT 1	3	290	0	-0.0	0	0	0	0	0	0	3	0	0.0	0.0
Sanders	3	290	0	-0.0	0	0	0	0	0	0	3	0	0.0	0.0
DISTRICT 2	14	1,315	7	190.5	0	0	0	0	0	0	14	7	0.5	0.1
Ravalli	14	1,315	7	190.5	0	0	0	0	0	0	14	7	0.5	0.3

Summary of Trapping, Hunting, and Houndsman Activities

Montana Fish Wildlife and Parks
1999 Furbearer Survey Report: Statistical Estimates of Trapping, Hunting, and Harvest
Summary of Trapping, Hunting, and Houndsman Activities, by Species and Location

Species: WOLVERINE

	TRAPPING ACTIVITY				HUNTING ACTIVITY			HOUNDSMAN ACTIVITY			ALL ACTIVITIES			
Location	Active Trapper	Trap Days	Total Catch	T Days /Catch	Active Hunter	Hunter Days	Total Harvest	Active Hounds	Hunter Days	Total Harvest	Active In Fur	Total Harvest	Mean Harvest	Species % Comp.
STATEWIDE	55	3,021	10	291.7	0	0	0	0	0	0	55	10	0.2	0.0
DISTRICT 1	3	69	0	-0.0	0	0	0	0	0	0	3	0	0.0	0.0
Flathead	3	69	0	-0.0	0	0	0	0	0	0	3	0	0.0	0.0
DISTRICT 2	7	276	0	-0.0	0	0	0	0	0	0	7	0	0.0	0.0
Deer Lodge	7	276	0	-0.0	0	0	0	0	0	0	7	0	0.0	0.0
DISTRICT 3	17	739	3	214.0	0	0	0	0	0	0	17	3	0.2	0.0
Beaverhead	3	97	0	-0.0	0	0	0	0	0	0	3	0	0.0	0.0
Gallatin	7	235	3	68.0	0	0	0	0	0	0	7	3	0.5	0.1
Jefferson	7	407	0	-0.0	0	0	0	0	0	0	7	0	0.0	0.0
DISTRICT 4	28	1,937	7	280.5	0	0	0	0	0	0	28	7	0.3	0.1
Cascade	3	218	0	-0.0	0	0	0	0	0	0	3	0	0.0	0.0
Lewis & Clark	7	421	3	122.0	0	0	0	0	0	0	7	3	0.5	0.1
Meagher	14	1,056	3	306.0	0	0	0	0	0	0	14	3	0.3	0.4
Teton	3	242	0	-0.0	0	0	0	0	0	0	3	0	0.0	0.0

Montana Fish Wildlife and Parks
1999 Furbearer Survey Report: Statistical Estimates of Trapping, Hunting, and Harvest
Summary of Trapping, Hunting, and Houndsman Activities, by Species and Location

Species: BOBCAT

	TRAPPING ACTIVITY				HUNTING ACTIVITY			HOUNDSMAN ACTIVITY			ALL ACTIVITIES			
Location	Active Trapper	Trap Days	Total Catch	T Days /Catch	Active Hunter	Hunter Days	Total Harvest	Active Hounds	Hunter Days	Total Harvest	Active In Fur	Total Harvest	Mean Harvest	Species % Comp.
STATEWIDE	459	290,174	1,360	213.3	69	949	69	293	3,863	331	749	1,761	2.4	3.2
DISTRICT 1	69	34,566	145	238.4	24	345	17	83	677	128	152	290	1.9	6.6
Flathead	21	9,190	48	190.1	7	38	0	24	273	24	48	73	1.5	3.2
Lake	0	0	0	0.0	0	0	0	3	14	3	3	3	1.0	1.6
Lincoln	35	18,819	73	259.6	7	35	0	38	321	86	73	159	2.2	14.2
Sanders	17	6,556	24	271.3	14	273	17	21	69	14	35	55	1.6	7.0
DISTRICT 2	52	10,423	110	94.3	7	14	14	97	1,119	73	142	197	1.4	2.9
Deer Lodge	7	255	35	7.4	0	0	0	3	17	0	7	35	5.0	4.0
Granite	0	0	0	0.0	0	0	0	7	41	0	7	0	0.0	0.0
Mineral	14	6,173	21	298.0	0	0	0	24	218	24	35	45	1.3	8.5
Missoula	10	1,236	21	59.7	3	3	10	45	463	31	55	62	1.1	7.5
Powell	3	1,208	3	350.0	0	0	0	10	69	0	14	3	0.3	0.2
Ravalli	17	1,550	31	49.9	3	10	3	17	311	17	35	52	1.5	1.9
DISTRICT 3	76	26,042	162	160.5	21	169	3	52	1,163	93	142	259	1.8	2.5
Beaverhead	10	1,992	35	57.7	7	31	3	3	24	0	21	38	1.8	2.2
Broadwater	0	0	0	0.0	0	0	0	3	207	3	3	3	1.0	0.8
Gallatin	17	5,058	10	488.3	7	62	0	17	314	3	38	14	0.4	0.5
Jefferson	14	987	3	286.0	3	69	0	17	131	7	31	10	0.3	0.7
Madison	14	6,511	35	188.6	0	0	0	14	200	69	28	104	3.8	5.0
Park	21	7,609	73	105.0	3	7	0	17	242	10	41	83	2.0	6.2
Silver Bow	3	3,884	7	562.5	0	0	0	7	45	0	10	7	0.7	3.0
DISTRICT 4	93	49,888	166	301.0	7	55	24	41	311	14	135	204	1.5	1.6
Cascade	14	5,303	7	768.0	0	0	0	3	28	0	17	7	0.4	0.7
Chouteau	10	17,607	55	318.8	0	0	0	0	0	0	10	55	5.3	3.1
Fergus	28	13,751	38	362.1	0	0	0	3	17	0	31	38	1.2	2.0
Judith Basin	7	7,457	3	2160.0	0	0	0	3	17	7	10	10	1.0	3.4
Lewis & Clark	17	3,314	14	240.0	3	48	21	14	45	7	31	41	1.3	1.2
Liberty	3	218	3	63.0	0	0	0	0	0	0	3	3	1.0	1.6
Meagher	7	1,050	24	43.4	3	7	3	10	69	0	21	28	1.3	2.9
Pondera	3	138	0	-0.0	0	0	0	3	10	0	7	0	0.0	0.0
Teton	7	1,050	21	50.7	0	0	0	14	124	0	17	21	1.2	0.9
DISTRICT 5	86	62,065	273	227.6	10	90	0	38	518	17	128	290	2.3	3.7
Bighorn	10	5,593	24	231.4	3	35	0	0	0	0	14	24	1.8	1.5
Carbon	31	8,800	59	149.9	0	0	0	0	0	0	31	59	1.9	2.5
Golden Valley	10	4,764	28	172.5	0	0	0	7	104	0	14	28	2.0	14.3
Musselshell	7	16,313	62	262.5	0	0	0	7	73	17	14	79	5.8	43.4
Stillwater	7	476	3	138.0	3	52	0	14	148	0	21	3	0.2	0.5
Sweetgrass	14	24,122	86	279.5	0	0	0	14	193	0	28	86	3.1	5.2
Wheatland	0	0	0	0.0	3	3	0	0	0	0	3	0	0.0	0.0
Yellowstone	10	1,996	10	192.7	0	0	0	0	0	0	10	10	1.0	1.1
DISTRICT 6	14	3,870	48	80.1	3	7	7	0	0	0	17	55	3.2	1.0
Daniels	3	2,762	38	72.7	0	0	0	0	0	0	3	38	11.0	24.4
Hill	3	518	7	75.0	0	0	0	0	0	0	3	7	2.0	0.4
Mccone	3	518	3	150.0	0	0	0	0	0	0	3	3	1.0	2.7
Phillips	0	0	0	0.0	3	7	7	0	0	0	3	7	2.0	2.4
Richland	3	73	0	-0.0	0	0	0	0	0	0	3	0	0.0	0.0
DISTRICT 7	73	103,321	456	226.7	10	269	3	10	76	7	83	466	5.6	6.3
Carter	7	10,979	24	454.3	0	0	0	3	35	7	10	31	3.0	1.2
Custer	7	7,733	35	224.0	3	7	3	3	14	0	10	38	3.7	10.6
Dawson	14	3,335	10	322.0	3	3	0	0	0	0	17	10	0.6	0.7
Garfield	10	23,097	276	83.6	0	0	0	3	28	0	10	276	26.7	17.1
Powder River	17	33,941	76	446.9	0	0	0	0	0	0	17	76	4.4	13.8
Prairie	3	259	3	75.0	0	0	0	0	0	0	3	3	1.0	2.0
Rosebud	14	16,209	21	782.5	0	0	0	0	0	0	14	21	1.5	19.4
Treasure	3	7,768	10	750.0	3	259	0	0	0	0	3	10	3.0	3.8

Montana Fish Wildlife and Parks
1999 Furbearer Survey Report: Statistical Estimates of Trapping, Hunting, and Harvest
Summary of Trapping, Hunting, and Houndsman Activities, by Species and Location

Species: WEASEL

	TRAPPING ACTIVITY				HUNTING ACTIVITY			HOUNDSMAN ACTIVITY			ALL ACTIVITIES			
Location	Active Trapper	Trap Days	Total Catch	T Days /Catch	Active Hunter	Hunter Days	Total Harvest	Active Hounds	Hunter Days	Total Harvest	Active In Fur	Total Harvest	Mean Harvest	Species % Comp.
STATEWIDE	117	24,626	480	51.3	0	0	0	0	0	0	117	480	4.1	0.9
DISTRICT 1	35	7,492	211	35.6	0	0	0	0	0	0	35	211	6.1	4.8
Flathead	21	6,014	186	32.3	0	0	0	0	0	0	21	186	9.0	8.3
Lincoln	10	1,374	21	66.3	0	0	0	0	0	0	10	21	2.0	1.9
Sanders	3	104	3	30.0	0	0	0	0	0	0	3	3	1.0	0.4
DISTRICT 2	35	6,553	86	75.9	0	0	0	0	0	0	35	86	2.5	1.3
Deer Lodge	7	932	10	90.0	0	0	0	0	0	0	7	10	1.5	1.2
Granite	3	414	7	60.0	0	0	0	0	0	0	3	7	2.0	3.0
Mineral	7	1,250	35	36.2	0	0	0	0	0	0	7	35	5.0	6.5
Missoula	7	1,346	14	97.5	0	0	0	0	0	0	7	14	2.0	1.7
Ravalli	10	2,610	21	126.0	0	0	0	0	0	0	10	21	2.0	0.8
DISTRICT 3	10	2,503	24	103.6	0	0	0	0	0	0	10	24	2.3	0.2
Jefferson	7	2,141	21	103.3	0	0	0	0	0	0	7	21	3.0	1.3
Madison	3	363	3	105.0	0	0	0	0	0	0	3	3	1.0	0.2
DISTRICT 4	35	7,975	155	51.3	0	0	0	0	0	0	35	155	4.5	1.2
Cascade	3	48	7	7.0	0	0	0	0	0	0	3	7	2.0	0.7
Fergus	10	1,561	24	64.6	0	0	0	0	0	0	10	24	2.3	1.3
Lewis & Clark	7	5,690	90	63.4	0	0	0	0	0	0	7	90	13.0	2.5
Meagher	10	628	31	20.2	0	0	0	0	0	0	10	31	3.0	3.3
Teton	3	48	3	14.0	0	0	0	0	0	0	3	3	1.0	0.1
DISTRICT 7	3	104	3	30.0	0	0	0	0	0	0	3	3	1.0	0.0
Powder River	3	104	3	30.0	0	0	0	0	0	0	3	3	1.0	0.6

Montana Fish Wildlife and Parks
1999 Furbearer Survey Report: Statistical Estimates of Trapping, Hunting, and Harvest
Summary of Trapping, Hunting, and Houndsman Activities, by Species and Location

Species: SKUNK

	TRAPPING ACTIVITY				HUNTING ACTIVITY			HOUNDSMAN ACTIVITY			ALL ACTIVITIES			
Location	Active Trapper	Trap Days	Total Catch	T Days /Catch	Active Hunter	Hunter Days	Total Harvest	Active Hounds	Hunter Days	Total Harvest	Active In Fur	Total Harvest	Mean Harvest	Species % Comp.
STATEWIDE	197	118,636	2,651	44.7	21	280	93	3	17	17	211	2,762	13.1	5.0
DISTRICT 1	3	28	7	4.0	0	0	0	0	0	0	3	7	2.0	0.2
Flathead	3	28	7	4.0	0	0	0	0	0	0	3	7	2.0	0.3
DISTRICT 2	21	10,095	90	112.5	0	0	0	0	0	0	21	90	4.3	1.3
Mineral	3	124	7	18.0	0	0	0	0	0	0	3	7	2.0	1.3
Missoula	7	545	21	26.3	0	0	0	0	0	0	7	21	3.0	2.5
Powell	3	7,768	28	281.3	0	0	0	0	0	0	3	28	8.0	1.6
Ravalli	10	1,657	35	48.0	0	0	0	0	0	0	10	35	3.3	1.3
DISTRICT 3	38	14,355	238	60.3	0	0	0	0	0	0	38	238	6.3	2.3
Beaverhead	10	615	97	6.4	0	0	0	0	0	0	10	97	9.3	5.7
Gallatin	3	1,015	24	42.0	0	0	0	0	0	0	3	24	7.0	0.9
Jefferson	3	3,107	10	300.0	0	0	0	0	0	0	3	10	3.0	0.7
Madison	10	9,235	69	133.8	0	0	0	0	0	0	10	69	6.7	3.4
Park	7	311	35	9.0	0	0	0	0	0	0	7	35	5.0	2.6
Silver Bow	3	73	3	21.0	0	0	0	0	0	0	3	3	1.0	1.5
DISTRICT 4	62	39,258	763	51.5	3	35	17	0	0	0	62	780	12.6	6.1
Cascade	10	545	17	31.6	0	0	0	0	0	0	10	17	1.7	1.7
Chouteau	10	4,813	41	116.2	0	0	0	0	0	0	10	41	4.0	2.3
Fergus	3	1,036	14	75.0	0	0	0	0	0	0	3	14	4.0	0.7
Judith Basin	3	1,243	10	120.0	0	0	0	0	0	0	3	10	3.0	3.4
Lewis & Clark	10	21,315	445	47.9	0	0	0	0	0	0	10	445	43.0	12.4
Liberty	3	3	3	1.0	0	0	0	0	0	0	3	3	1.0	1.6
Meagher	10	780	145	5.4	3	35	17	0	0	0	10	162	15.7	17.2
Teton	7	200	35	5.8	0	0	0	0	0	0	7	35	5.0	1.5
Toole	3	9,322	52	180.0	0	0	0	0	0	0	3	52	15.0	12.0
DISTRICT 5	45	29,467	939	31.4	10	221	59	3	17	17	52	1,015	19.6	13.0
Bighorn	10	5,438	318	17.1	3	207	41	0	0	0	10	359	34.7	21.8
Carbon	14	1,122	311	3.6	0	0	0	0	0	0	14	311	22.5	13.1
Golden Valley	0	0	0	0.0	3	7	7	0	0	0	3	7	2.0	3.6
Musselshell	3	10,098	21	487.5	0	0	0	0	0	0	3	21	6.0	11.3
Stillwater	7	4,992	97	51.6	3	7	10	0	0	0	7	107	15.5	15.4
Sweetgrass	3	6,214	138	45.0	0	0	0	0	0	0	3	138	40.0	8.4
Wheatland	0	0	0	0.0	0	0	0	3	17	17	3	17	5.0	10.4
Yellowstone	7	1,602	55	29.0	0	0	0	0	0	0	7	55	8.0	5.9
DISTRICT 6	3	418	0	-0.0	0	0	0	0	0	0	3	0	0.0	0.0
Richland	3	418	0	-0.0	0	0	0	0	0	0	3	0	0.0	0.0
DISTRICT 7	31	25,016	615	40.7	7	24	17	0	0	0	38	632	16.6	8.6
Carter	7	10,979	93	117.8	3	7	7	0	0	0	10	100	9.7	4.0
Dawson	7	1,246	24	51.6	3	17	10	0	0	0	10	35	3.3	2.3
Garfield	3	10,357	414	25.0	0	0	0	0	0	0	3	414	120.0	25.7
Powder River	10	1,536	79	19.3	0	0	0	0	0	0	10	79	7.7	14.5
Prairie	3	898	3	260.0	0	0	0	0	0	0	3	3	1.0	2.0

Montana Fish Wildlife and Parks
1999 Furbearer Survey Report: Statistical Estimates of Trapping, Hunting, and Harvest
Summary of Trapping, Hunting, and Houndsman Activities, by Species and Location

Species: COYOTE

	TRAPPING ACTIVITY				HUNTING ACTIVITY			HOUNDSMAN ACTIVITY			ALL ACTIVITIES			
Location	Active Trapper	Trap Days	Total Catch	T Days /Catch	Active Hunter	Hunter Days	Total Harvest	Active Hounds	Hunter Days	Total Harvest	Active In Fur	Total Harvest	Mean Harvest	Species % Comp.
STATEWIDE	438	650,502	7,934	82.0	266	4,920	3,187	7	76	14	625	11,134	17.8	20.3
DISTRICT 1	31	6,352	366	17.4	21	304	148	0	0	0	45	514	11.5	11.8
Flathead	17	794	28	28.8	7	21	10	0	0	0	24	38	1.6	1.7
Lincoln	7	2,175	200	10.9	7	73	107	0	0	0	10	307	29.7	27.6
Sanders	7	3,383	138	24.5	7	211	31	0	0	0	10	169	16.3	21.5
DISTRICT 2	45	20,097	435	46.2	17	55	363	0	0	0	59	798	13.6	11.6
Deer Lodge	7	352	7	51.0	7	10	14	0	0	0	14	21	1.5	2.4
Granite	3	280	21	13.5	0	0	0	0	0	0	3	21	6.0	9.1
Mineral	3	242	7	35.0	0	0	0	0	0	0	3	7	2.0	1.3
Missoula	7	608	10	58.7	3	14	3	0	0	0	10	14	1.3	1.7
Powell	7	5,593	69	81.0	3	14	342	0	0	0	10	411	39.7	23.8
Ravalli	21	13,023	321	40.6	3	17	3	0	0	0	21	325	15.7	12.1
DISTRICT 3	128	77,114	1,029	75.0	59	459	400	0	0	0	166	1,429	8.6	14.0
Beaverhead	28	6,656	110	60.3	21	231	304	0	0	0	38	414	10.9	24.2
Broadwater	3	10,357	155	66.7	0	0	0	0	0	0	3	155	45.0	34.6
Gallatin	24	14,638	197	74.4	21	107	48	0	0	0	38	245	6.5	8.7
Jefferson	21	15,011	214	70.1	3	10	17	0	0	0	24	231	9.6	14.6
Madison	28	17,797	148	119.9	3	35	0	0	0	0	28	148	5.4	7.2
Park	28	8,431	117	71.8	10	59	21	0	0	0	38	138	3.6	10.4
Silver Bow	7	4,222	86	48.9	3	17	10	0	0	0	10	97	9.3	42.4
DISTRICT 4	100	153,627	2,348	65.4	83	1,312	794	3	55	0	155	3,142	20.2	24.6
Cascade	17	15,205	280	54.4	10	235	45	0	0	0	28	325	11.8	31.5
Chouteau	17	67,737	715	94.8	10	121	162	0	0	0	24	877	36.3	49.1
Fergus	17	13,672	131	104.2	24	242	173	0	0	0	31	304	9.8	15.8
Glacier	0	0	0	0.0	3	48	21	0	0	0	3	21	6.0	75.0
Judith Basin	10	5,614	41	135.5	7	41	28	3	35	0	17	69	4.0	22.7
Lewis & Clark	24	34,725	901	38.5	14	428	110	0	0	0	28	1,012	36.6	28.2
Liberty	3	1,554	38	40.9	7	55	48	0	0	0	7	86	12.5	39.7
Meagher	0	0	0	0.0	3	3	10	0	0	0	3	10	3.0	1.1
Petroleum	0	0	0	0.0	7	24	14	3	21	0	10	14	1.3	13.8
Teton	10	5,800	135	43.1	10	31	24	0	0	0	21	159	7.7	6.7
Toole	3	9,322	107	87.1	3	83	159	0	0	0	7	266	38.5	61.6
DISTRICT 5	79	100,960	1,115	90.5	48	825	397	3	21	14	114	1,526	13.4	19.5
Bighorn	17	33,420	497	67.2	7	83	52	0	0	0	21	549	26.5	33.4
Carbon	21	16,544	369	44.8	10	394	214	0	0	0	24	583	24.1	24.6
Golden Valley	7	1,875	14	135.8	7	21	10	0	0	0	10	24	2.3	12.5
Musselshell	7	11,963	14	866.2	7	62	31	0	0	0	14	45	3.3	24.5
Stillwater	10	7,506	24	310.6	7	173	35	0	0	0	17	59	3.4	8.5
Sweetgrass	7	14,138	59	240.9	0	0	0	0	0	0	7	59	8.5	3.6
Wheatland	0	0	0	0.0	3	3	0	0	0	0	3	0	0.0	0.0
Yellowstone	14	15,515	138	112.4	14	90	55	3	21	14	28	207	7.5	22.1
DISTRICT 6	17	74,141	618	120.0	28	556	442	0	0	0	41	1,060	25.6	19.1
Blaine	3	3,314	180	18.5	3	3	3	0	0	0	7	183	26.5	26.0
Hill	3	13,810	0	-0.0	3	7	3	0	0	0	7	3	0.5	0.2
Mccone	3	1,036	17	60.0	7	41	100	0	0	0	10	117	11.3	91.9
Phillips	0	0	0	0.0	3	7	7	0	0	0	3	7	2.0	2.4
Richland	3	51,787	259	200.0	10	394	221	0	0	0	10	480	46.3	56.7
Roosevelt	0	0	0	0.0	7	83	79	0	0	0	7	79	11.5	45.1
Valley	10	4,195	162	25.9	3	21	28	0	0	0	14	190	13.7	14.3
DISTRICT 7	62	218,212	2,023	107.9	41	1,402	628	0	0	0	90	2,651	29.5	36.1
Carter	10	46,884	766	61.2	7	556	307	0	0	0	14	1,074	77.7	43.1
Custer	3	2,071	21	100.0	0	0	0	0	0	0	3	21	6.0	5.8
Dawson	14	33,192	521	63.7	14	404	221	0	0	0	21	742	35.8	48.9
Fallon	3	1,381	35	40.0	0	0	0	0	0	0	3	35	10.0	13.2
Garfield	10	81,616	352	231.8	3	3	7	0	0	0	14	359	26.0	22.3
Powder River	10	12,467	124	100.3	7	138	24	0	0	0	17	148	8.6	27.0
Prairie	3	6,214	69	90.0	0	0	0	0	0	0	3	69	20.0	39.2
Rosebud	7	26,446	31	851.1	3	35	31	0	0	0	10	62	6.0	58.1
Treasure	7	7,941	104	76.7	7	266	38	0	0	0	10	142	13.7	52.6
DISTRICT ?	0	0	0	0.0	3	7	14	0	0	0	3	14	4.0	100.0
Unknown	0	0	0	0.0	3	7	14	0	0	0	3	14	4.0	100.0

Montana Fish Wildlife and Parks
1999 Furbearer Survey Report: Statistical Estimates of Trapping, Hunting, and Harvest
Summary of Trapping, Hunting, and Houndsman Activities, by Species and Location

Species: FOX

	TRAPPING ACTIVITY				HUNTING ACTIVITY			HOUNDSMAN ACTIVITY			ALL ACTIVITIES			
Location	Active Trapper	Trap Days	Total Catch	T Days /Catch	Active Hunter	Hunter Days	Total Harvest	Active Hounds	Hunter Days	Total Harvest	Active In Fur	Total Harvest	Mean Harvest	Species % Comp.
STATEWIDE	293	364,222	3,421	106.5	62	1,132	204	3	7	3	328	3,629	11.1	6.6
DISTRICT 1	10	539	10	52.0	0	0	0	0	0	0	10	10	1.0	0.2
Flathead	10	539	10	52.0	0	0	0	0	0	0	10	10	1.0	0.5
DISTRICT 2	38	7,858	414	19.0	3	7	0	0	0	0	41	414	10.0	6.0
Deer Lodge	7	456	10	44.0	0	0	0	0	0	0	7	10	1.5	1.2
Powell	7	159	14	11.5	3	7	0	0	0	0	10	14	1.3	0.8
Ravalli	24	7,243	390	18.6	0	0	0	0	0	0	24	390	16.1	14.5
DISTRICT 3	76	38,840	618	62.8	28	180	83	0	0	0	86	701	8.1	6.9
Beaverhead	24	8,224	110	74.4	17	145	69	0	0	0	31	180	5.8	10.5
Broadwater	3	3,107	104	30.0	0	0	0	0	0	0	3	104	30.0	23.1
Gallatin	0	0	0	0.0	3	14	0	0	0	0	3	0	0.0	0.0
Jefferson	14	4,599	214	21.5	0	0	0	0	0	0	14	214	15.5	13.5
Madison	17	12,774	131	97.4	3	7	7	0	0	0	17	138	8.0	6.7
Park	14	6,156	38	162.1	0	0	0	0	0	0	14	38	2.8	2.9
Silver Bow	10	3,981	21	192.2	3	14	7	0	0	0	10	28	2.7	12.1
DISTRICT 4	69	71,362	808	88.3	14	90	35	0	0	0	79	842	10.6	6.6
Cascade	10	9,598	66	146.3	3	35	3	0	0	0	14	69	5.0	6.7
Chouteau	14	23,200	155	149.3	0	0	0	0	0	0	14	155	11.3	8.7
Fergus	10	9,011	135	66.9	3	3	3	0	0	0	14	138	10.0	7.2
Lewis & Clark	17	13,955	276	50.5	3	48	21	0	0	0	17	297	17.2	8.3
Liberty	3	1,968	41	47.5	0	0	0	0	0	0	3	41	12.0	19.0
Teton	10	4,309	83	52.0	3	3	7	0	0	0	14	90	6.5	3.8
Toole	3	9,322	52	180.0	0	0	0	0	0	0	3	52	15.0	12.0
DISTRICT 5	59	34,542	473	73.0	7	7	7	3	7	3	69	483	7.0	6.2
Bighorn	14	2,914	41	70.3	0	0	0	0	0	0	14	41	3.0	2.5
Carbon	14	2,738	142	19.3	0	0	0	0	0	0	14	142	10.3	6.0
Golden Valley	3	311	3	90.0	0	0	0	0	0	0	3	3	1.0	1.8
Stillwater	7	5,068	79	63.8	0	0	0	0	0	0	7	79	11.5	11.4
Sweetgrass	7	8,286	114	72.7	0	0	0	0	0	0	7	114	16.5	6.9
Wheatland	0	0	0	0.0	3	3	3	3	7	3	7	7	1.0	4.2
Yellowstone	14	15,225	93	163.3	3	3	3	0	0	0	17	97	5.6	10.3
DISTRICT 6	17	66,259	459	144.3	10	369	35	0	0	0	24	494	20.4	8.9
Daniels	3	290	21	14.0	0	0	0	0	0	0	3	21	6.0	13.3
Hill	3	13,465	414	32.5	0	0	0	0	0	0	3	414	120.0	23.5
Phillips	0	0	0	0.0	3	7	7	0	0	0	3	7	2.0	2.4
Richland	3	51,787	3	#######	7	363	28	0	0	0	7	31	4.5	3.7
Valley	7	718	21	34.7	0	0	0	0	0	0	7	21	3.0	1.6
DISTRICT 7	35	144,823	639	226.7	17	480	45	0	0	0	45	684	15.2	9.3
Carter	7	76,644	190	403.6	0	0	0	0	0	0	7	190	27.5	7.6
Dawson	14	27,405	55	496.1	10	373	31	0	0	0	17	86	5.0	5.7
Fallon	3	7,768	166	46.9	0	0	0	0	0	0	3	166	48.0	63.2
Garfield	3	31,072	224	138.5	0	0	0	0	0	0	3	224	65.0	13.9
Powder River	3	1,036	0	-0.0	3	104	10	0	0	0	7	10	1.5	1.9
Prairie	3	898	3	260.0	0	0	0	0	0	0	3	3	1.0	2.0
Treasure	0	0	0	0.0	3	3	3	0	0	0	3	3	1.0	1.3

March 27th, 2002 page 15

Montana Fish Wildlife and Parks
1999 Furbearer Survey Report: Statistical Estimates of Trapping, Hunting, and Harvest
Summary of Trapping, Hunting, and Houndsman Activities, by Species and Location

Species: RACCOON

	TRAPPING ACTIVITY				HUNTING ACTIVITY			HOUNDSMAN ACTIVITY			ALL ACTIVITIES		
Location	Active Trapper	Trap Days	Total Catch	T Days /Catch	Active Hunter	Hunter Days	Total Harvest	Active Hounds	Hunter Days	Total Harvest	Active In Fur	Total Harvest	Mean Harvest	Species % Comp.
STATEWIDE	380	194,200	3,642	53.3	31	773	176	97	2,534	1,125	480	4,944	10.3	9.0
DISTRICT 1	21	2,030	52	39.2	3	3	7	10	48	10	31	69	2.2	1.6
Flathead	3	124	17	7.2	0	0	0	7	28	3	10	21	2.0	0.9
Lincoln	7	1,761	7	255.0	3	3	7	7	21	7	14	21	1.5	1.9
Sanders	10	145	28	5.3	0	0	0	0	0	0	10	28	2.7	3.5
DISTRICT 2	48	5,092	180	28.4	3	17	3	7	69	17	55	200	3.6	2.9
Deer Lodge	0	0	0	0.0	0	0	0	3	17	3	3	3	1.0	0.4
Missoula	21	905	48	18.7	0	0	0	3	52	14	24	62	2.6	7.5
Powell	3	38	10	3.7	0	0	0	0	0	0	3	10	3.0	0.6
Ravalli	24	4,150	121	34.3	3	17	3	0	0	0	24	124	5.1	4.6
DISTRICT 3	83	21,236	552	38.4	3	17	10	38	1,409	414	117	977	8.3	9.6
Beaverhead	14	1,125	45	25.1	0	0	0	7	90	28	17	73	4.2	4.2
Broadwater	3	31	10	3.0	0	0	0	7	28	0	10	10	1.0	2.3
Gallatin	17	1,122	114	9.8	0	0	0	14	525	100	28	214	7.8	7.6
Jefferson	10	2,230	97	23.1	0	0	0	14	110	69	21	166	8.0	10.4
Madison	28	13,299	211	63.1	3	17	10	10	162	104	41	325	7.8	15.8
Park	14	3,401	69	49.3	0	0	0	14	473	114	28	183	6.6	13.8
Silver Bow	3	28	7	4.0	0	0	0	3	21	0	7	7	1.0	3.0
DISTRICT 4	86	25,275	780	32.4	10	31	55	17	214	73	114	908	8.0	7.1
Cascade	21	2,109	90	23.5	0	0	0	0	0	0	21	90	4.3	8.7
Chouteau	17	12,705	145	87.6	0	0	0	0	0	0	17	145	8.4	8.1
Fergus	14	6,145	183	33.6	3	10	28	10	48	10	28	221	8.0	11.5
Judith Basin	10	628	21	30.3	0	0	0	0	0	0	10	21	2.0	6.8
Lewis & Clark	3	2,486	121	20.6	0	0	0	0	0	0	3	121	35.0	3.4
Liberty	3	145	10	14.0	0	0	0	3	138	24	7	35	5.0	15.9
Meagher	7	397	24	16.4	0	0	0	3	28	38	10	62	6.0	6.6
Teton	10	608	176	3.5	7	21	28	0	0	0	17	204	11.8	8.6
Toole	3	52	10	5.0	0	0	0	0	0	0	3	10	3.0	2.4
DISTRICT 5	79	41,364	1,243	33.3	3	10	14	38	518	404	110	1,661	15.0	21.2
Bighorn	21	12,570	366	34.3	0	0	0	0	0	0	21	366	17.7	22.3
Carbon	28	5,272	490	10.8	0	0	0	7	35	62	28	552	20.0	23.3
Golden Valley	3	311	3	90.0	0	0	0	3	10	52	7	55	8.0	28.6
Musselshell	3	10,098	17	585.0	0	0	0	3	104	0	7	17	2.5	9.4
Stillwater	7	5,013	93	53.8	3	10	14	7	110	62	14	169	12.3	24.4
Sweetgrass	7	5,869	235	25.0	0	0	0	10	107	41	17	276	16.0	16.8
Wheatland	0	0	0	0.0	0	0	0	3	14	14	3	14	4.0	8.3
Yellowstone	10	2,230	38	58.7	0	0	0	3	138	173	14	211	15.3	22.4
DISTRICT 6	14	6,062	352	17.2	3	345	41	3	69	0	17	394	22.8	7.1
Blaine	3	1,243	73	17.1	0	0	0	0	0	0	3	73	21.0	10.3
Daniels	3	1,088	14	78.7	0	0	0	0	0	0	3	14	4.0	8.9
Hill	3	2,486	211	11.8	0	0	0	3	69	0	7	211	30.5	12.0
Richland	3	418	3	121.0	3	345	41	0	0	0	3	45	13.0	5.3
Valley	3	829	52	16.0	0	0	0	0	0	0	3	52	15.0	3.9
DISTRICT 7	52	93,140	483	192.7	7	349	45	3	207	207	59	735	12.5	10.0
Carter	10	66,908	214	312.6	3	3	3	3	69	35	17	252	14.6	10.1
Custer	3	690	17	40.0	0	0	0	3	104	138	7	155	22.5	43.3
Dawson	10	1,526	48	31.6	3	345	41	0	0	0	10	90	8.7	5.9
Fallon	3	863	62	13.9	0	0	0	0	0	0	3	62	18.0	23.7
Garfield	3	10,357	79	130.4	0	0	0	0	0	0	3	79	23.0	4.9
Powder River	7	1,761	31	56.7	0	0	0	3	35	35	10	66	6.3	11.9
Prairie	3	90	3	26.0	0	0	0	0	0	0	3	3	1.0	2.0
Rosebud	3	3,107	7	450.0	0	0	0	0	0	0	3	7	2.0	6.5
Treasure	7	7,837	21	378.3	0	0	0	0	0	0	7	21	3.0	7.7

Montana Fish Wildlife and Parks
1999 Furbearer Survey Report: Statistical Estimates of Trapping, Hunting, and Harvest
Summary of Trapping, Hunting, and Houndsman Activities, by Species and Location

Species: BADGER

	TRAPPING ACTIVITY				HUNTING ACTIVITY			HOUNDSMAN ACTIVITY			ALL ACTIVITIES			
Location	Active Trapper	Trap Days	Total Catch	T Days /Catch	Active Hunter	Hunter Days	Total Harvest	Active Hounds	Hunter Days	Total Harvest	Active In Fur	Total Harvest	Mean Harvest	Species % Comp.
STATEWIDE	117	154,614	953	162.3	17	35	38	0	0	0	131	991	7.6	1.8
DISTRICT 1	7	59	7	8.5	0	0	0	0	0	0	7	7	1.0	0.2
Flathead	3	41	3	12.0	0	0	0	0	0	0	3	3	1.0	0.2
Sanders	3	17	3	5.0	0	0	0	0	0	0	3	3	1.0	0.4
DISTRICT 2	3	169	3	49.0	0	0	0	0	0	0	3	3	1.0	0.1
Ravalli	3	169	3	49.0	0	0	0	0	0	0	3	3	1.0	0.1
DISTRICT 3	21	13,658	162	84.2	3	10	3	0	0	0	21	166	8.0	1.6
Beaverhead	10	3,190	17	184.8	3	10	3	0	0	0	10	21	2.0	1.2
Jefferson	3	10,357	138	75.0	0	0	0	0	0	0	3	138	40.0	8.7
Madison	3	104	3	30.0	0	0	0	0	0	0	3	3	1.0	0.2
Park	3	7	3	2.0	0	0	0	0	0	0	3	3	1.0	0.3
DISTRICT 4	38	38,384	373	102.9	10	17	28	0	0	0	48	400	8.3	3.1
Chouteau	14	16,644	155	107.1	0	0	0	0	0	0	14	155	11.3	8.7
Fergus	7	1,733	10	167.3	3	3	3	0	0	0	10	14	1.3	0.7
Lewis & Clark	3	10,357	138	75.0	0	0	0	0	0	0	3	138	40.0	3.9
Liberty	3	14	3	4.0	0	0	0	0	0	0	3	3	1.0	1.6
Meagher	0	0	0	0.0	3	10	17	0	0	0	3	17	5.0	1.8
Teton	7	314	14	22.7	3	3	7	0	0	0	10	21	2.0	0.9
Toole	3	9,322	52	180.0	0	0	0	0	0	0	3	52	15.0	12.0
DISTRICT 5	14	7,233	17	419.0	3	3	3	0	0	0	17	21	1.2	0.3
Carbon	3	86	7	12.5	0	0	0	0	0	0	3	7	2.0	0.3
Golden Valley	3	621	7	90.0	0	0	0	0	0	0	3	7	2.0	3.6
Stillwater	3	4,972	3	1440.0	0	0	0	0	0	0	3	3	1.0	0.5
Yellowstone	3	1,554	0	-0.0	3	3	3	0	0	0	7	3	0.5	0.4
DISTRICT 6	10	2,330	41	56.2	0	0	0	0	0	0	10	41	4.0	0.7
Daniels	3	1,036	7	150.0	0	0	0	0	0	0	3	7	2.0	4.4
Hill	3	259	28	9.4	0	0	0	0	0	0	3	28	8.0	1.6
Mccone	3	1,036	7	150.0	0	0	0	0	0	0	3	7	2.0	5.4
DISTRICT 7	28	92,781	349	266.1	3	3	3	0	0	0	31	352	11.3	4.8
Carter	7	60,072	110	543.8	0	0	0	0	0	0	7	110	16.0	4.4
Custer	3	345	14	25.0	0	0	0	0	0	0	3	14	4.0	3.8
Dawson	7	6,470	14	468.5	0	0	0	0	0	0	7	14	2.0	0.9
Garfield	3	10,357	183	56.6	0	0	0	0	0	0	3	183	53.0	11.3
Powder River	3	12,429	21	600.0	0	0	0	0	0	0	3	21	6.0	3.8
Rosebud	3	3,107	7	450.0	0	0	0	0	0	0	3	7	2.0	6.5
Treasure	0	0	0	0.0	3	3	3	0	0	0	3	3	1.0	1.3

Species: OTHER

	TRAPPING ACTIVITY				HUNTING ACTIVITY			HOUNDSMAN ACTIVITY			ALL ACTIVITIES			
Location	Active Trapper	Trap Days	Total Catch	T Days /Catch	Active Hunter	Hunter Days	Total Harvest	Active Hounds	Hunter Days	Total Harvest	Active In Fur	Total Harvest	Mean Harvest	Species % Comp.
STATEWIDE	17	16,206	124	130.4	0	0	0	0	0	0	17	124	7.2	0.2
DISTRICT 3	7	5,869	97	60.7	0	0	0	0	0	0	7	97	14.0	0.9
Jefferson	3	69	31	2.2	0	0	0	0	0	0	3	31	9.0	2.0
Madison	3	5,800	66	88.4	0	0	0	0	0	0	3	66	19.0	3.2
DISTRICT 4	7	238	7	34.5	0	0	0	0	0	0	7	7	1.0	0.1
Fergus	3	104	0	-0.0	0	0	0	0	0	0	3	0	0.0	0.0
Meagher	3	135	7	19.5	0	0	0	0	0	0	3	7	2.0	0.7
DISTRICT 5	3	10,098	21	487.5	0	0	0	0	0	0	3	21	6.0	0.3
Musselshell	3	10,098	21	487.5	0	0	0	0	0	0	3	21	6.0	11.3

March 27th, 2002

Montana Fish Wildlife and Parks
1999 Furbearer Survey Report: Statistical Estimates of Trapping, Hunting, and Harvest
Detail of All Furbearer Activities Combined, by Species and Location

Species: ALL

Location	Active In Fur	Activity Days	Days/ Hunter	Success Hunters	Percent Success	Total Harvest	Mean Harvest	%Take 1	%Take 2-3	%Take 4-6	%Take 7-10	%Take 11-15	%Take 16-21	%Take 22-29	%Take 30+	Species % Comp.
STATEWIDE	1,550	127,716	82.4	1,364	88.0	54,956	35.5	22	21	18	11	8	6	4	11	100.0
DISTRICT 1	276	11,345	41.1	228	82.5	4,367	15.8	31	20	22	6	6	4	3	8	100.0
Flathead	121	4,271	35.3	93	77.1	2,254	18.7	24	23	18	9	6	9	3	8	100.0
Lake	14	342	24.7	14	100.0	211	15.3	29	14	43	0	0	0	0	14	100.0
Lincoln	100	4,291	42.9	83	82.8	1,115	11.1	28	28	26	4	6	0	4	6	100.0
Sanders	52	2,441	47.1	41	80.0	787	15.2	50	3	20	7	7	0	3	10	100.0
DISTRICT 2	259	15,736	60.8	204	78.7	6,867	26.5	27	26	15	10	7	4	3	8	100.0
Deer Lodge	24	2,234	92.4	24	100.0	863	35.7	22	35	9	9	4	4	4	13	100.0
Granite	24	573	23.7	17	71.4	228	9.4	0	29	29	29	0	0	0	14	100.0
Mineral	48	2,009	41.6	45	92.9	528	10.9	33	22	19	4	11	7	4	0	100.0
Missoula	86	2,783	32.2	62	72.0	829	9.6	18	38	21	8	5	5	3	3	100.0
Powell	38	3,618	95.3	17	45.5	1,726	45.5	28	28	0	17	0	6	0	22	100.0
Ravalli	73	4,519	62.3	62	85.7	2,693	37.1	34	17	15	11	9	2	3	9	100.0
DISTRICT 3	373	28,904	77.5	338	90.7	10,181	27.3	23	21	17	13	7	7	4	8	100.0
Beaverhead	73	3,394	46.8	69	95.2	1,709	23.6	22	25	24	10	7	2	5	5	100.0
Broadwater	14	756	54.7	10	75.0	449	32.5	38	13	0	0	0	13	13	25	100.0
Gallatin	107	6,121	57.2	93	87.1	2,824	26.4	20	19	16	13	11	8	5	9	100.0
Jefferson	69	4,726	68.5	59	85.0	1,588	23.0	12	27	17	15	2	12	2	12	100.0
Madison	83	8,255	99.6	76	91.7	2,054	24.8	26	14	16	16	9	11	3	6	100.0
Park	79	4,740	59.7	76	95.7	1,329	16.7	28	23	15	17	6	4	0	8	100.0
Silver Bow	24	911	37.7	17	71.4	228	9.4	23	38	15	8	8	0	8	0	100.0
DISTRICT 4	345	25,427	73.7	290	84.0	12,795	37.1	21	18	17	11	10	5	5	13	100.0
Cascade	59	2,790	47.5	55	94.1	1,029	17.5	27	19	19	16	5	0	5	8	100.0
Chouteau	31	5,369	172.8	31	100.0	1,785	57.4	12	15	9	21	18	15	0	12	100.0
Fergus	69	4,726	68.5	55	80.0	1,926	27.9	21	19	13	13	11	6	6	11	100.0
Glacier	3	93	27.0	3	100.0	28	8.0	67	0	33	0	0	0	0	0	100.0
Judith Basin	35	1,516	43.9	24	70.0	304	8.8	7	33	20	33	7	0	0	0	100.0
Lewis & Clark	62	5,610	90.3	48	77.8	3,584	57.7	31	7	16	4	2	7	7	27	100.0
Liberty	7	625	90.5	7	100.0	218	31.5	27	27	0	18	27	0	0	0	100.0
Meagher	45	1,598	35.6	35	76.9	943	21.0	23	15	35	4	8	4	4	8	100.0
Petroleum	14	86	6.3	10	75.0	100	7.3	33	33	0	0	0	0	33	0	100.0
Pondera	14	152	11.0	3	25.0	69	5.0	0	0	0	0	0	100	0	0	100.0
Teton	62	1,940	31.2	52	83.3	2,379	38.3	13	24	22	4	11	4	7	15	100.0
Toole	7	922	133.5	7	100.0	432	62.5	0	17	0	0	50	0	0	33	100.0
DISTRICT 5	262	21,084	80.4	228	86.8	7,837	29.9	17	19	22	11	9	7	6	9	100.0
Bighorn	35	4,253	123.2	31	90.0	1,643	47.6	15	12	15	9	18	12	9	9	100.0
Carbon	52	4,454	86.0	48	93.3	2,372	45.8	10	21	21	13	6	8	8	13	100.0
Golden Valley	14	1,930	139.8	10	75.0	193	14.0	38	38	8	0	8	8	0	0	100.0
Musselshell	21	1,982	95.7	17	83.3	183	8.8	0	20	70	0	10	0	0	0	100.0
Stillwater	38	1,940	51.1	28	72.7	694	18.3	14	24	10	24	5	10	10	5	100.0
Sweetgrass	45	3,539	78.8	38	84.6	1,647	36.7	19	7	19	15	11	4	7	19	100.0
Wheatland	21	293	14.2	17	83.3	166	8.0	38	13	25	0	13	13	0	0	100.0
Yellowstone	55	2,693	48.8	52	93.8	939	17.0	21	24	32	6	6	3	3	6	100.0
DISTRICT 6	79	5,386	67.8	76	95.7	5,548	69.9	13	13	17	8	17	2	3	28	100.0
Blaine	14	397	28.7	14	100.0	704	51.0	14	0	0	14	14	14	0	43	100.0
Daniels	10	646	62.3	10	100.0	155	15.0	0	17	33	17	33	0	0	0	100.0
Hill	10	1,132	109.3	7	66.7	1,761	170.0	11	11	11	11	0	0	0	56	100.0
Mccone	10	352	34.0	10	100.0	128	12.3	20	20	40	0	0	0	20	0	100.0
Phillips	7	69	10.0	7	100.0	283	41.0	0	75	0	0	0	0	0	25	100.0
Richland	17	2,165	125.4	17	100.0	846	49.0	14	0	29	0	36	0	0	21	100.0
Roosevelt	10	159	15.3	10	100.0	176	17.0	25	0	0	25	25	0	25	0	100.0
Sheridan	3	28	8.0	3	100.0	169	49.0	50	0	0	0	0	0	0	50	100.0
Valley	14	438	31.7	14	100.0	1,326	96.0	8	15	15	8	15	0	0	38	100.0

Montana Fish Wildlife and Parks
1999 Furbearer Survey Report: Statistical Estimates of Trapping, Hunting, and Harvest
Detail of All Furbearer Activities Combined, by Species and Location

Species: ALL

Location	Active In Fur	Activity Days	Days/ Hunter	Success Hunters	Percent Success	Total Harvest	Mean Harvest	%Take 1	%Take 2-3	%Take 4-6	%Take 7-10	%Take 11-15	%Take 16-21	%Take 22-29	%Take 30+	Species % Comp.
DISTRICT 7	145	19,827	136.7	142	97.6	7,347	50.7	19	24	14	11	6	7	4	15	100.0
Carter	17	5,092	295.0	17	100.0	2,493	144.4	4	21	8	21	4	4	8	29	100.0
Custer	21	1,018	49.2	17	83.3	359	17.3	18	18	27	9	9	9	0	9	100.0
Dawson	35	3,791	109.8	35	100.0	1,519	44.0	27	27	21	0	9	3	0	12	100.0
Fallon	3	535	155.0	3	100.0	262	76.0	0	0	0	33	0	33	0	33	100.0
Garfield	14	2,310	167.3	14	100.0	1,612	116.8	0	17	0	8	0	17	8	50	100.0
Powder River	31	2,144	69.0	31	100.0	549	17.7	15	20	25	20	5	10	0	5	100.0
Prairie	7	2,099	304.0	7	100.0	176	25.5	57	0	0	0	29	14	0	0	100.0
Rosebud	17	1,364	79.0	17	100.0	107	6.2	22	56	0	22	0	0	0	0	100.0
Treasure	14	1,474	106.8	14	100.0	269	19.5	33	33	8	8	0	0	17	0	100.0
DISTRICT ?	3	7	2.0	3	100.0	14	4.0	0	0	100	0	0	0	0	0	100.0
Unknown	3	7	2.0	3	100.0	14	4.0	0	0	100	0	0	0	0	0	100.0

Montana Fish Wildlife and Parks
1999 Furbearer Survey Report: Statistical Estimates of Trapping, Hunting, and Harvest
Detail of All Furbearer Activities Combined, by Species and Location

Species: BEAVER

Location	Active In Fur	Activity Days	Days/ Hunter	Success Hunters	Percent Success	Total Harvest	Mean Harvest	%Take 1	%Take 2-3	%Take 4-6	%Take 7-10	%Take 11-15	%Take 16-21	%Take 22-29	%Take 30+	Species % Comp.
STATEWIDE	808	17,652	21.9	784	97.0	12,805	15.9	8	14	18	17	15	7	7	14	23.3
DISTRICT 1	114	2,365	20.8	104	90.9	908	8.0	19	26	16	13	10	6	6	3	20.8
Flathead	48	659	13.6	45	92.9	483	10.0	8	38	15	8	0	15	8	8	21.4
Lake	3	24	7.0	3	100.0	3	1.0	100	0	0	0	0	0	0	0	1.6
Lincoln	45	1,105	24.6	41	92.3	249	5.5	17	25	25	17	17	0	0	0	22.3
Sanders	21	577	27.8	17	83.3	173	8.3	40	0	0	20	20	0	20	0	21.9
DISTRICT 2	107	2,089	19.5	104	96.8	1,298	12.1	9	16	16	31	9	9	3	6	18.9
Deer Lodge	21	197	9.5	21	100.0	176	8.5	0	50	17	17	0	0	0	17	20.4
Granite	7	69	10.0	7	100.0	38	5.5	0	50	0	50	0	0	0	0	16.7
Mineral	21	480	23.2	21	100.0	204	9.8	17	0	33	0	17	33	0	0	38.6
Missoula	24	414	17.1	24	100.0	290	12.0	0	0	14	43	14	14	14	0	35.0
Powell	10	577	55.7	10	100.0	400	38.7	0	33	0	33	0	0	0	33	23.2
Ravalli	31	352	11.3	28	88.9	190	6.1	25	0	13	50	13	0	0	0	7.1
DISTRICT 3	204	4,965	24.4	200	98.3	2,821	13.8	8	11	24	18	13	5	5	16	27.7
Beaverhead	21	345	16.7	21	100.0	297	14.3	0	33	17	0	17	0	17	17	17.4
Broadwater	7	221	32.0	7	100.0	104	15.0	50	0	0	0	0	0	50	0	23.1
Gallatin	62	1,163	18.7	62	100.0	570	9.2	6	11	39	17	17	6	0	6	20.2
Jefferson	31	825	26.6	31	100.0	508	16.3	11	22	11	22	0	0	11	22	32.0
Madison	55	1,419	25.7	52	93.8	708	12.8	7	7	7	33	13	13	0	20	34.5
Park	38	887	23.4	38	100.0	618	16.3	9	0	36	9	18	0	0	27	46.5
Silver Bow	3	104	30.0	3	100.0	17	5.0	0	0	100	0	0	0	0	0	7.6
DISTRICT 4	180	3,746	20.9	176	98.1	2,966	16.5	7	9	16	16	16	9	9	16	23.2
Cascade	35	511	14.8	35	100.0	435	12.6	10	10	40	10	0	0	10	20	42.3
Chouteau	21	666	32.2	21	100.0	345	16.7	0	17	0	17	17	33	0	17	19.3
Fergus	31	715	23.0	31	100.0	480	15.4	11	11	0	11	33	0	11	22	24.9
Judith Basin	17	169	9.8	17	100.0	176	10.2	0	0	0	80	20	0	0	0	58.0
Lewis & Clark	31	898	28.9	31	100.0	728	23.4	22	11	22	0	11	0	0	33	20.3
Liberty	3	62	18.0	3	100.0	35	10.0	0	0	0	100	0	0	0	0	15.9
Meagher	17	242	14.0	17	100.0	228	13.2	0	0	40	0	20	20	20	0	24.2
Petroleum	3	41	12.0	3	100.0	86	25.0	0	0	0	0	0	0	100	0	86.2
Pondera	7	73	10.5	3	50.0	69	10.0	0	0	0	0	0	100	0	0	100.0
Teton	28	369	13.4	28	100.0	383	13.9	0	13	13	13	25	13	13	13	16.1
DISTRICT 5	145	2,672	18.4	142	97.6	1,961	13.5	5	17	19	17	17	7	10	10	25.0
Bighorn	28	438	15.9	28	100.0	287	10.4	13	13	13	13	38	0	13	0	17.4
Carbon	41	701	16.9	38	91.7	545	13.2	0	0	27	36	0	0	27	9	23.0
Golden Valley	3	86	25.0	3	100.0	69	20.0	0	0	0	0	0	100	0	0	35.7
Stillwater	10	290	28.0	10	100.0	162	15.7	0	33	0	0	33	0	0	33	23.4
Sweetgrass	24	611	25.3	24	100.0	611	25.3	0	14	14	14	14	14	0	29	37.1
Wheatland	10	142	13.7	10	100.0	124	12.0	0	33	0	0	33	33	0	0	75.0
Yellowstone	31	404	13.0	31	100.0	162	5.2	11	33	33	11	11	0	0	0	17.3
DISTRICT 6	45	753	16.8	45	100.0	2,265	50.5	7	0	13	0	27	0	7	47	40.8
Blaine	7	128	18.5	7	100.0	307	44.5	0	0	0	0	50	0	0	50	43.6
Hill	7	173	25.0	7	100.0	539	78.0	0	0	50	0	0	0	0	50	30.6
Phillips	3	48	14.0	3	100.0	262	76.0	0	0	0	0	0	0	0	100	92.7
Richland	14	273	19.7	14	100.0	290	21.0	0	0	20	0	60	0	0	20	34.3
Roosevelt	7	76	11.0	7	100.0	97	14.0	50	0	0	0	0	0	50	0	54.9
Valley	10	55	5.3	10	100.0	770	74.3	0	0	0	0	0	0	0	100	58.1
DISTRICT 7	45	1,063	23.7	45	100.0	587	13.1	0	23	8	8	31	15	8	8	8.0
Carter	3	21	6.0	3	100.0	38	11.0	0	0	0	0	100	0	0	0	1.5
Custer	10	224	21.7	10	100.0	128	12.3	0	33	0	0	33	33	0	0	35.6
Dawson	7	135	19.5	7	100.0	131	19.0	0	0	50	0	0	0	0	50	8.6
Powder River	10	124	12.0	10	100.0	145	14.0	0	0	0	33	33	33	0	0	26.4
Prairie	3	449	130.0	3	100.0	48	14.0	0	0	0	0	100	0	0	0	27.5
Rosebud	3	35	10.0	3	100.0	10	3.0	0	100	0	0	0	0	0	0	9.7
Treasure	7	76	11.0	7	100.0	86	12.5	0	50	0	0	0	0	50	0	32.1

Montana Fish Wildlife and Parks
1999 Furbearer Survey Report: Statistical Estimates of Trapping, Hunting, and Harvest
Detail of All Furbearer Activities Combined, by Species and Location

Species: OTTER

Location	Active In Fur	Activity Days	Days/ Hunter	Success Hunters	Percent Success	Total Harvest	Mean Harvest	%Take 1	%Take 2-3	%Take 4-6	%Take 7-10	%Take 11-15	%Take 16-21	%Take 22-29	%Take 30+	Species % Comp.
STATEWIDE	117	2,199	18.7	100	85.3	110	0.9	93	7	0	0	0	0	0	0	0.2
DISTRICT 1	41	383	9.2	38	91.7	38	0.9	100	0	0	0	0	0	0	0	0.9
Flathead	17	169	9.8	17	100.0	17	1.0	100	0	0	0	0	0	0	0	0.8
Lake	3	35	10.0	0	0.0	0	0.0	-0	-0	-0	-0	-0	-0	-0	-0	0.0
Lincoln	17	162	9.4	17	100.0	17	1.0	100	0	0	0	0	0	0	0	1.5
Sanders	3	17	5.0	3	100.0	3	1.0	100	0	0	0	0	0	0	0	0.4
DISTRICT 2	17	818	47.4	14	80.0	24	1.4	50	50	0	0	0	0	0	0	0.4
Mineral	3	104	30.0	3	100.0	3	1.0	100	0	0	0	0	0	0	0	0.7
Missoula	7	231	33.5	7	100.0	14	2.0	50	50	0	0	0	0	0	0	1.7
Powell	7	483	70.0	3	50.0	7	1.0	0	100	0	0	0	0	0	0	0.4
DISTRICT 3	38	608	16.0	31	81.8	31	0.8	100	0	0	0	0	0	0	0	0.3
Broadwater	3	10	3.0	3	100.0	3	1.0	100	0	0	0	0	0	0	0	0.8
Gallatin	7	114	16.5	7	100.0	7	1.0	100	0	0	0	0	0	0	0	0.2
Madison	24	449	18.6	21	85.7	21	0.9	100	0	0	0	0	0	0	0	1.0
Park	3	35	10.0	0	0.0	0	0.0	-0	-0	-0	-0	-0	-0	-0	-0	0.0
DISTRICT 4	7	28	4.0	7	100.0	7	1.0	100	0	0	0	0	0	0	0	0.1
Cascade	3	14	4.0	3	100.0	3	1.0	100	0	0	0	0	0	0	0	0.3
Lewis & Clark	3	14	4.0	3	100.0	3	1.0	100	0	0	0	0	0	0	0	0.1
DISTRICT 5	10	328	31.7	7	66.7	7	0.7	100	0	0	0	0	0	0	0	0.1
Sweetgrass	10	328	31.7	7	66.7	7	0.7	100	0	0	0	0	0	0	0	0.4
DISTRICT 7	3	35	10.0	3	100.0	3	1.0	100	0	0	0	0	0	0	0	0.0
Dawson	3	35	10.0	3	100.0	3	1.0	100	0	0	0	0	0	0	0	0.2

Montana Fish Wildlife and Parks
1999 Furbearer Survey Report: Statistical Estimates of Trapping, Hunting, and Harvest
Detail of All Furbearer Activities Combined, by Species and Location

Species: MUSKRAT

Location	Active In Fur	Activity Days	Days/ Hunter	Success Hunters	Percent Success	Total Harvest	Mean Harvest	%Take 1	%Take 2-3	%Take 4-6	%Take 7-10	%Take 11-15	%Take 16-21	%Take 22-29	%Take 30+	Species % Comp.
STATEWIDE	438	10,606	24.2	432	98.4	13,247	30.2	5	14	14	11	10	8	5	33	24.1
DISTRICT 1	83	1,333	16.1	83	100.0	1,643	19.8	4	13	25	8	13	4	4	29	37.6
Flathead	35	411	11.9	35	100.0	929	26.9	0	0	20	20	10	10	10	30	41.2
Lake	7	97	14.0	7	100.0	159	23.0	0	0	50	0	0	0	0	50	75.4
Lincoln	24	542	22.4	24	100.0	218	9.0	0	43	29	0	14	0	0	14	19.5
Sanders	17	283	16.4	17	100.0	338	19.6	20	0	20	0	20	0	0	40	43.0
DISTRICT 2	69	2,962	42.9	66	95.0	3,156	45.7	0	14	5	5	19	5	10	43	46.0
Deer Lodge	10	539	52.0	10	100.0	480	46.3	0	0	0	0	0	0	33	67	55.6
Mineral	10	190	18.3	10	100.0	186	18.0	0	0	0	0	67	0	33	0	35.3
Missoula	17	349	20.2	17	100.0	307	17.8	0	20	20	0	20	20	0	20	37.1
Powell	10	932	90.0	7	66.7	815	78.7	0	0	0	0	0	0	0	100	47.2
Ravalli	28	953	34.5	28	100.0	1,367	49.5	0	25	0	13	13	0	0	50	50.8
DISTRICT 3	117	3,028	25.8	114	97.1	2,651	22.6	6	18	9	18	9	12	9	21	26.0
Beaverhead	17	252	14.6	17	100.0	400	23.2	20	40	0	20	0	0	0	20	23.4
Broadwater	3	3	1.0	3	100.0	69	20.0	0	0	0	0	0	100	0	0	15.4
Gallatin	35	1,084	31.4	35	100.0	1,391	40.3	0	10	10	20	0	0	20	40	49.3
Jefferson	14	369	26.7	14	100.0	155	11.3	0	25	25	0	0	50	0	0	9.8
Madison	31	974	31.3	28	88.9	397	12.8	13	0	13	25	13	13	13	13	19.3
Park	17	297	17.2	17	100.0	197	11.4	0	40	0	20	20	0	0	20	14.8
Silver Bow	3	48	14.0	3	100.0	41	12.0	0	0	0	0	100	0	0	0	18.2
DISTRICT 4	93	1,526	16.4	93	100.0	3,049	32.7	7	18	11	7	4	7	0	46	23.8
Cascade	10	107	10.3	10	100.0	76	7.3	0	33	0	67	0	0	0	0	7.4
Chouteau	3	35	10.0	3	100.0	10	3.0	0	100	0	0	0	0	0	0	0.6
Fergus	24	552	22.9	24	100.0	663	27.4	0	14	0	0	0	29	0	57	34.4
Judith Basin	3	14	4.0	3	100.0	17	5.0	0	0	100	0	0	0	0	0	5.7
Lewis & Clark	14	387	28.0	14	100.0	494	35.7	25	25	0	0	0	0	0	50	13.8
Liberty	3	24	7.0	3	100.0	10	3.0	0	100	0	0	0	0	0	0	4.8
Meagher	7	138	20.0	7	100.0	366	53.0	0	0	50	0	0	0	0	50	38.8
Teton	31	269	8.7	31	100.0	1,412	45.4	11	0	11	0	11	0	0	67	59.4
DISTRICT 5	45	860	19.2	45	100.0	794	17.7	8	8	38	8	8	8	8	15	10.1
Bighorn	3	38	11.0	3	100.0	14	4.0	0	0	100	0	0	0	0	0	0.8
Carbon	17	359	20.8	17	100.0	152	8.8	20	0	40	0	20	20	0	0	6.4
Stillwater	7	52	7.5	7	100.0	110	16.0	0	0	0	50	0	0	50	0	15.9
Sweetgrass	7	190	27.5	7	100.0	328	47.5	0	0	50	0	0	0	0	50	19.9
Yellowstone	10	221	21.3	10	100.0	190	18.3	0	33	33	0	0	0	0	33	20.2
DISTRICT 6	17	121	7.0	17	100.0	763	44.2	0	0	0	40	0	0	0	60	13.8
Blaine	3	7	2.0	3	100.0	28	8.0	0	0	0	100	0	0	0	0	3.9
Daniels	3	73	21.0	3	100.0	31	9.0	0	0	0	100	0	0	0	0	20.0
Hill	3	21	6.0	3	100.0	262	76.0	0	0	0	0	0	0	0	100	14.9
Sheridan	3	17	5.0	3	100.0	166	48.0	0	0	0	0	0	0	0	100	98.0
Valley	3	3	1.0	3	100.0	276	80.0	0	0	0	0	0	0	0	100	20.8
DISTRICT 7	24	777	32.1	24	100.0	1,191	49.3	14	14	0	0	14	14	0	43	16.2
Carter	7	142	20.5	7	100.0	670	97.0	0	0	0	0	0	0	0	100	26.9
Dawson	10	169	16.3	10	100.0	407	39.3	33	33	0	0	0	0	0	33	26.8
Garfield	3	17	5.0	3	100.0	69	20.0	0	0	0	0	0	100	0	0	4.3
Prairie	3	449	130.0	3	100.0	45	13.0	0	0	0	0	100	0	0	0	25.5

Montana Fish Wildlife and Parks
1999 Furbearer Survey Report: Statistical Estimates of Trapping, Hunting, and Harvest
Detail of All Furbearer Activities Combined, by Species and Location

Species: MINK

Location	Active In Fur	Activity Days	Days/ Hunter	Success Hunters	Percent Success	Total Harvest	Mean Harvest	%Take 1	%Take 2-3	%Take 4-6	%Take 7-10	%Take 11-15	%Take 16-21	%Take 22-29	%Take 30+	Species % Comp.
STATEWIDE	273	6,767	24.8	259	94.9	1,709	6.3	39	23	15	8	8	3	1	4	3.1
DISTRICT 1	48	1,025	21.2	48	100.0	218	4.5	33	27	27	0	13	0	0	0	5.0
Flathead	24	345	14.3	24	100.0	138	5.7	14	43	14	0	29	0	0	0	6.1
Lake	7	121	17.5	7	100.0	35	5.0	0	0	100	0	0	0	0	0	16.4
Lincoln	14	352	25.5	14	100.0	31	2.3	75	0	25	0	0	0	0	0	2.8
Sanders	7	207	30.0	7	100.0	14	2.0	50	50	0	0	0	0	0	0	1.8
DISTRICT 2	48	1,661	34.4	45	92.9	183	3.8	36	14	36	7	7	0	0	0	2.7
Deer Lodge	10	511	49.3	10	100.0	31	3.0	33	33	33	0	0	0	0	0	3.6
Mineral	7	104	15.0	3	50.0	14	2.0	0	0	100	0	0	0	0	0	2.6
Missoula	3	69	20.0	3	100.0	14	4.0	0	0	100	0	0	0	0	0	1.7
Powell	10	639	61.7	10	100.0	35	3.3	67	0	0	33	0	0	0	0	2.0
Ravalli	21	338	16.3	21	100.0	90	4.3	33	17	33	0	17	0	0	0	3.3
DISTRICT 3	69	1,840	26.7	66	95.0	428	6.2	26	32	5	11	11	11	5	0	4.2
Beaverhead	10	159	15.3	10	100.0	52	5.0	33	33	0	0	33	0	0	0	3.0
Gallatin	21	711	34.3	21	100.0	183	8.8	33	17	0	17	0	17	17	0	6.5
Jefferson	14	363	26.3	14	100.0	90	6.5	25	50	0	0	0	25	0	0	5.7
Madison	14	345	25.0	14	100.0	69	5.0	25	25	25	0	25	0	0	0	3.4
Park	7	214	31.0	3	50.0	7	1.0	0	100	0	0	0	0	0	0	0.5
Silver Bow	3	48	14.0	3	100.0	28	8.0	0	0	0	100	0	0	0	0	12.1
DISTRICT 4	62	1,215	19.6	55	88.9	325	5.2	50	31	6	6	0	0	0	6	2.5
Chouteau	3	35	10.0	0	0.0	0	0.0	-0	-0	-0	-0	-0	-0	-0	-0	0.0
Fergus	17	376	21.8	17	100.0	31	1.8	80	0	20	0	0	0	0	0	1.6
Glacier	3	17	5.0	3	100.0	3	1.0	100	0	0	0	0	0	0	0	12.5
Lewis & Clark	10	518	50.0	7	66.7	211	20.3	50	0	0	0	0	0	0	50	5.9
Meagher	7	110	16.0	7	100.0	28	4.0	50	0	0	50	0	0	0	0	2.9
Teton	21	159	7.7	21	100.0	52	2.5	17	83	0	0	0	0	0	0	2.2
DISTRICT 5	17	501	29.0	17	100.0	38	2.2	80	0	0	20	0	0	0	0	0.5
Bighorn	3	104	30.0	3	100.0	3	1.0	100	0	0	0	0	0	0	0	0.2
Sweetgrass	7	190	27.5	7	100.0	28	4.0	50	0	0	50	0	0	0	0	1.7
Wheatland	3	104	30.0	3	100.0	3	1.0	100	0	0	0	0	0	0	0	2.1
Yellowstone	3	104	30.0	3	100.0	3	1.0	100	0	0	0	0	0	0	0	0.4
DISTRICT 6	17	369	21.4	17	100.0	476	27.6	33	0	17	0	17	0	0	33	8.6
Blaine	3	86	25.0	3	100.0	114	33.0	0	0	0	0	0	0	0	100	16.2
Daniels	3	73	21.0	3	100.0	45	13.0	0	0	0	0	100	0	0	0	28.9
Hill	3	173	50.0	3	100.0	297	86.0	0	0	0	0	0	0	0	100	16.9
Sheridan	3	10	3.0	3	100.0	3	1.0	100	0	0	0	0	0	0	0	2.0
Valley	7	28	4.0	7	100.0	17	2.5	50	0	50	0	0	0	0	0	1.3
DISTRICT 7	14	155	11.3	14	100.0	41	3.0	50	25	0	25	0	0	0	0	0.6
Carter	3	69	20.0	3	100.0	28	8.0	0	0	0	100	0	0	0	0	1.1
Custer	3	48	14.0	3	100.0	3	1.0	100	0	0	0	0	0	0	0	1.0
Garfield	3	17	5.0	3	100.0	7	2.0	0	100	0	0	0	0	0	0	0.4
Treasure	3	21	6.0	3	100.0	3	1.0	100	0	0	0	0	0	0	0	1.3

March 27th, 2002 page 7

Montana Fish Wildlife and Parks
1999 Furbearer Survey Report: Statistical Estimates of Trapping, Hunting, and Harvest
Detail of All Furbearer Activities Combined, by Species and Location

Species: MARTEN

Location	Active In Fur	Activity Days	Days/ Hunter	Success Hunters	Percent Success	Total Harvest	Mean Harvest	%Take 1	%Take 2-3	%Take 4-6	%Take 7-10	%Take 11-15	%Take 16-21	%Take 22-29	%Take 30+	Species % Comp.
STATEWIDE	152	4,043	26.6	138	90.9	1,243	8.2	17	20	22	10	7	17	2	5	2.3
DISTRICT 1	41	1,295	31.2	38	91.7	452	10.9	9	9	36	9	0	18	9	9	10.4
Flathead	28	918	33.3	28	100.0	349	12.6	13	0	38	13	0	25	0	13	15.5
Lake	3	52	15.0	3	100.0	10	3.0	0	100	0	0	0	0	0	0	4.9
Lincoln	10	325	31.3	7	66.7	93	9.0	0	0	50	0	0	0	50	0	8.4
DISTRICT 2	55	1,395	25.3	55	100.0	411	7.4	18	35	18	6	6	12	0	6	6.0
Deer Lodge	7	276	40.0	7	100.0	97	14.0	0	0	0	0	50	50	0	0	11.2
Granite	10	328	31.7	10	100.0	162	15.7	0	0	33	33	0	0	0	33	71.2
Mineral	10	255	24.7	10	100.0	28	2.7	0	67	33	0	0	0	0	0	5.2
Missoula	14	287	20.7	14	100.0	31	2.3	25	50	25	0	0	0	0	0	3.8
Powell	3	35	10.0	3	100.0	3	1.0	100	0	0	0	0	0	0	0	0.2
Ravalli	14	214	15.5	14	100.0	90	6.5	25	50	0	0	0	25	0	0	3.3
DISTRICT 3	48	1,222	25.3	38	78.6	356	7.4	18	9	9	18	18	27	0	0	3.5
Beaverhead	10	307	29.7	10	100.0	138	13.3	0	0	0	33	33	33	0	0	8.1
Gallatin	14	376	27.3	14	100.0	173	12.5	0	25	0	0	25	50	0	0	6.1
Jefferson	10	307	29.7	3	33.3	14	1.3	0	0	100	0	0	0	0	0	0.9
Madison	7	138	20.0	3	50.0	3	0.5	100	0	0	0	0	0	0	0	0.2
Park	7	93	13.5	7	100.0	28	4.0	50	0	0	50	0	0	0	0	2.1
DISTRICT 4	3	28	8.0	3	100.0	3	1.0	100	0	0	0	0	0	0	0	0.0
Glacier	3	28	8.0	3	100.0	3	1.0	100	0	0	0	0	0	0	0	12.5
DISTRICT 5	3	104	30.0	3	100.0	21	6.0	0	0	100	0	0	0	0	0	0.3
Carbon	3	104	30.0	3	100.0	21	6.0	0	0	100	0	0	0	0	0	0.9

March 27th, 2002 page 8

Species: FISHER

Location	Active In Fur	Activity Days	Days/ Hunter	Success Hunters	Percent Success	Total Harvest	Mean Harvest	%Take 1	%Take 2-3	%Take 4-6	%Take 7-10	%Take 11-15	%Take 16-21	%Take 22-29	%Take 30+	Species % Comp.
STATEWIDE	17	273	15.8	7	40.0	7	0.4	100	0	0	0	0	0	0	0	0.0
DISTRICT 1	3	48	14.0	0	0.0	0	0.0	-0	-0	-0	-0	-0	-0	-0	-0	0.0
Sanders	3	48	14.0	0	0.0	0	0.0	-0	-0	-0	-0	-0	-0	-0	-0	0.0
DISTRICT 2	14	224	16.3	7	50.0	7	0.5	100	0	0	0	0	0	0	0	0.1
Ravalli	14	224	16.3	7	50.0	7	0.5	100	0	0	0	0	0	0	0	0.3

March 27th, 2002 page 9

Species: WOLVERINE

Location	Active In Fur	Activity Days	Days/ Hunter	Success Hunters	Percent Success	Total Harvest	Mean Harvest	%Take 1	%Take 2-3	%Take 4-6	%Take 7-10	%Take 11-15	%Take 16-21	%Take 22-29	%Take 30+	Species % Comp.
STATEWIDE	55	1,422	25.8	10	18.8	10	0.2	100	0	0	0	0	0	0	0	0.0
DISTRICT 1	3	35	10.0	0	0.0	0	0.0	-0	-0	-0	-0	-0	-0	-0	-0	0.0
Flathead	3	35	10.0	0	0.0	0	0.0	-0	-0	-0	-0	-0	-0	-0	-0	0.0
DISTRICT 2	7	276	40.0	0	0.0	0	0.0	-0	-0	-0	-0	-0	-0	-0	-0	0.0
Deer Lodge	7	276	40.0	0	0.0	0	0.0	-0	-0	-0	-0	-0	-0	-0	-0	0.0
DISTRICT 3	17	387	22.4	3	20.0	3	0.2	100	0	0	0	0	0	0	0	0.0
Beaverhead	3	48	14.0	0	0.0	0	0.0	-0	-0	-0	-0	-0	-0	-0	-0	0.0
Gallatin	7	186	27.0	3	50.0	3	0.5	100	0	0	0	0	0	0	0	0.1
Jefferson	7	152	22.0	0	0.0	0	0.0	-0	-0	-0	-0	-0	-0	-0	-0	0.0
DISTRICT 4	28	725	26.3	7	25.0	7	0.3	100	0	0	0	0	0	0	0	0.1
Cascade	3	73	21.0	0	0.0	0	0.0	-0	-0	-0	-0	-0	-0	-0	-0	0.0
Lewis & Clark	7	76	11.0	3	50.0	3	0.5	100	0	0	0	0	0	0	0	0.1
Meagher	14	456	33.0	3	25.0	3	0.3	100	0	0	0	0	0	0	0	0.4
Teton	3	121	35.0	0	0.0	0	0.0	-0	-0	-0	-0	-0	-0	-0	-0	0.0

Montana Fish Wildlife and Parks
1999 Furbearer Survey Report: Statistical Estimates of Trapping, Hunting, and Harvest
Detail of All Furbearer Activities Combined, by Species and Location

Species: BOBCAT

Location	Active In Fur	Activity Days	Days/ Hunter	Success Hunters	Percent Success	Total Harvest	Mean Harvest	%Take 1	%Take 2-3	%Take 4-6	%Take 7-10	%Take 11-15	%Take 16-21	%Take 22-29	%Take 30+	Species % Comp.
STATEWIDE	749	20,514	27.4	480	64.1	1,761	2.4	45	28	18	5	2	2	0	1	3.2
DISTRICT 1	152	2,772	18.3	97	63.6	290	1.9	43	20	33	3	0	0	0	0	6.6
Flathead	48	825	17.1	24	50.0	73	1.5	57	14	14	14	0	0	0	0	3.2
Lake	3	14	4.0	3	100.0	3	1.0	100	0	0	0	0	0	0	0	1.6
Lincoln	73	1,136	15.7	48	66.7	159	2.2	14	36	50	0	0	0	0	0	14.2
Sanders	35	798	23.1	24	70.0	55	1.6	75	0	25	0	0	0	0	0	7.0
DISTRICT 2	142	2,254	15.9	86	61.0	197	1.4	54	32	11	4	0	0	0	0	2.9
Deer Lodge	7	152	22.0	3	50.0	35	5.0	0	0	0	100	0	0	0	0	4.0
Granite	7	41	6.0	0	0.0	0	0.0	-0	-0	-0	-0	-0	-0	-0	-0	0.0
Mineral	35	673	19.5	31	90.0	45	1.3	78	11	11	0	0	0	0	0	8.5
Missoula	55	684	12.4	28	50.0	62	1.1	13	75	13	0	0	0	0	0	7.5
Powell	14	190	13.7	3	25.0	3	0.3	100	0	0	0	0	0	0	0	0.2
Ravalli	35	514	14.9	28	80.0	52	1.5	67	22	11	0	0	0	0	0	1.9
DISTRICT 3	142	3,846	27.2	73	51.2	259	1.8	54	17	17	8	0	4	0	0	2.5
Beaverhead	21	231	11.2	10	50.0	38	1.8	33	0	67	0	0	0	0	0	2.2
Broadwater	3	207	60.0	3	100.0	3	1.0	100	0	0	0	0	0	0	0	0.8
Gallatin	38	877	23.1	14	36.4	14	0.4	100	0	0	0	0	0	0	0	0.5
Jefferson	31	483	15.6	7	22.2	10	0.3	50	50	0	0	0	0	0	0	0.7
Madison	28	967	35.0	17	62.5	104	3.8	40	20	20	0	0	20	0	0	5.0
Park	41	880	21.2	28	66.7	83	2.0	50	13	13	25	0	0	0	0	6.2
Silver Bow	10	200	19.3	3	33.3	7	0.7	0	100	0	0	0	0	0	0	3.0
DISTRICT 4	135	3,677	27.3	79	59.0	204	1.5	52	26	13	9	0	0	0	0	1.6
Cascade	17	459	26.6	7	40.0	7	0.4	100	0	0	0	0	0	0	0	0.7
Chouteau	10	621	60.0	10	100.0	55	5.3	33	0	0	67	0	0	0	0	3.1
Fergus	31	832	26.8	17	55.6	38	1.2	40	60	0	0	0	0	0	0	2.0
Judith Basin	10	535	51.7	7	66.7	10	1.0	50	50	0	0	0	0	0	0	3.4
Lewis & Clark	31	642	20.7	17	55.6	41	1.3	60	20	20	0	0	0	0	0	1.2
Liberty	3	73	21.0	3	100.0	3	1.0	100	0	0	0	0	0	0	0	1.6
Meagher	21	169	8.2	10	50.0	28	1.3	67	0	33	0	0	0	0	0	2.9
Pondera	7	79	11.5	0	0.0	0	0.0	-0	-0	-0	-0	-0	-0	-0	-0	0.0
Teton	17	266	15.4	7	40.0	21	1.2	0	50	50	0	0	0	0	0	0.9
DISTRICT 5	128	3,946	30.9	73	56.8	290	2.3	27	36	27	0	9	0	0	0	3.7
Bighorn	14	518	37.5	7	50.0	24	1.8	50	0	50	0	0	0	0	0	1.5
Carbon	31	929	29.9	28	88.9	59	1.9	25	75	0	0	0	0	0	0	2.5
Golden Valley	14	552	40.0	10	75.0	28	2.0	33	33	33	0	0	0	0	0	14.3
Musselshell	14	608	44.0	10	75.0	79	5.8	0	0	67	0	33	0	0	0	43.4
Stillwater	21	335	16.2	3	16.7	3	0.2	100	0	0	0	0	0	0	0	0.5
Sweetgrass	28	835	30.3	14	50.0	86	3.1	25	0	50	0	25	0	0	0	5.2
Wheatland	3	3	1.0	0	0.0	0	0.0	-0	-0	-0	-0	-0	-0	-0	-0	0.0
Yellowstone	10	166	16.0	3	33.3	10	1.0	0	100	0	0	0	0	0	0	1.1
DISTRICT 6	17	463	26.8	14	80.0	55	3.2	25	50	0	0	25	0	0	0	1.0
Daniels	3	276	80.0	3	100.0	38	11.0	0	0	0	0	100	0	0	0	24.4
Hill	3	52	15.0	3	100.0	7	2.0	0	100	0	0	0	0	0	0	0.4
Mccone	3	104	30.0	3	100.0	3	1.0	100	0	0	0	0	0	0	0	2.7
Phillips	3	7	2.0	3	100.0	7	2.0	0	100	0	0	0	0	0	0	2.4
Richland	3	24	7.0	0	0.0	0	0.0	-0	-0	-0	-0	-0	-0	-0	-0	0.0
DISTRICT 7	83	3,556	42.9	66	79.2	466	5.6	40	35	5	5	0	10	0	5	6.3
Carter	10	311	30.0	10	100.0	31	3.0	0	67	33	0	0	0	0	0	1.2
Custer	10	366	35.3	7	66.7	38	3.7	33	33	0	33	0	0	0	0	10.6
Dawson	17	466	27.0	10	60.0	10	0.6	100	0	0	0	0	0	0	0	0.7
Garfield	10	615	59.3	7	66.7	276	26.7	0	0	0	0	0	50	0	50	17.1
Powder River	17	590	34.2	14	80.0	76	4.4	50	25	0	0	0	25	0	0	13.8
Prairie	3	52	15.0	3	100.0	3	1.0	100	0	0	0	0	0	0	0	2.0
Rosebud	14	639	46.3	10	75.0	21	1.5	33	67	0	0	0	0	0	0	19.4
Treasure	3	518	150.0	3	100.0	10	3.0	0	100	0	0	0	0	0	0	3.8

Montana Fish Wildlife and Parks
1999 Furbearer Survey Report: Statistical Estimates of Trapping, Hunting, and Harvest
Detail of All Furbearer Activities Combined, by Species and Location

Species: WEASEL

Location	Active In Fur	Activity Days	Days/ Hunter	Success Hunters	Percent Success	Total Harvest	Mean Harvest	%Take 1	%Take 2-3	%Take 4-6	%Take 7-10	%Take 11-15	%Take 16-21	%Take 22-29	%Take 30+	Species % Comp.
STATEWIDE	117	2,658	22.6	114	97.1	480	4.1	30	42	9	9	3	6	0	0	0.9
DISTRICT 1	35	760	22.0	35	100.0	211	6.1	30	30	10	10	10	10	0	0	4.8
Flathead	21	476	23.0	21	100.0	186	9.0	17	17	17	17	17	17	0	0	8.3
Lincoln	10	231	22.3	10	100.0	21	2.0	33	67	0	0	0	0	0	0	1.9
Sanders	3	52	15.0	3	100.0	3	1.0	100	0	0	0	0	0	0	0	0.4
DISTRICT 2	35	766	22.2	35	100.0	86	2.5	30	60	0	10	0	0	0	0	1.3
Deer Lodge	7	104	15.0	7	100.0	10	1.5	50	50	0	0	0	0	0	0	1.2
Granite	3	104	30.0	3	100.0	7	2.0	0	100	0	0	0	0	0	0	3.0
Mineral	7	135	19.5	7	100.0	35	5.0	0	50	0	50	0	0	0	0	6.5
Missoula	7	224	32.5	7	100.0	14	2.0	50	50	0	0	0	0	0	0	1.7
Ravalli	10	200	19.3	10	100.0	21	2.0	33	67	0	0	0	0	0	0	0.8
DISTRICT 3	10	376	36.3	10	100.0	24	2.3	33	67	0	0	0	0	0	0	0.2
Jefferson	7	255	37.0	7	100.0	21	3.0	0	100	0	0	0	0	0	0	1.3
Madison	3	121	35.0	3	100.0	3	1.0	100	0	0	0	0	0	0	0	0.2
DISTRICT 4	35	653	18.9	31	90.0	155	4.5	22	33	22	11	0	11	0	0	1.2
Cascade	3	24	7.0	3	100.0	7	2.0	0	100	0	0	0	0	0	0	0.7
Fergus	10	162	15.7	7	66.7	24	2.3	0	50	50	0	0	0	0	0	1.3
Lewis & Clark	7	304	44.0	7	100.0	90	13.0	0	0	0	50	0	50	0	0	2.5
Meagher	10	114	11.0	10	100.0	31	3.0	33	33	33	0	0	0	0	0	3.3
Teton	3	48	14.0	3	100.0	3	1.0	100	0	0	0	0	0	0	0	0.1
DISTRICT 7	3	104	30.0	3	100.0	3	1.0	100	0	0	0	0	0	0	0	0.0
Powder River	3	104	30.0	3	100.0	3	1.0	100	0	0	0	0	0	0	0	0.6

Montana Fish Wildlife and Parks
1999 Furbearer Survey Report: Statistical Estimates of Trapping, Hunting, and Harvest
Detail of All Furbearer Activities Combined, by Species and Location

Species: SKUNK

Location	Active In Fur	Activity Days	Days/ Hunter	Success Hunters	Percent Success	Total Harvest	Mean Harvest	%Take 1	%Take 2-3	%Take 4-6	%Take 7-10	%Take 11-15	%Take 16-21	%Take 22-29	%Take 30+	Species % Comp.
STATEWIDE	211	6,656	31.6	211	100.0	2,762	13.1	20	21	24	8	5	8	6	9	5.0
DISTRICT 1	3	7	2.0	3	100.0	7	2.0	0	100	0	0	0	0	0	0	0.2
Flathead	3	7	2.0	3	100.0	7	2.0	0	100	0	0	0	0	0	0	0.3
DISTRICT 2	21	663	32.0	21	100.0	90	4.3	29	14	43	14	0	0	0	0	1.3
Mineral	3	21	6.0	3	100.0	7	2.0	0	100	0	0	0	0	0	0	1.3
Missoula	7	110	16.0	7	100.0	21	3.0	50	0	50	0	0	0	0	0	2.5
Powell	3	311	90.0	3	100.0	28	8.0	0	0	0	100	0	0	0	0	1.6
Ravalli	10	221	21.3	10	100.0	35	3.3	33	0	67	0	0	0	0	0	1.3
DISTRICT 3	38	1,005	26.5	38	100.0	238	6.3	27	36	0	18	0	9	9	0	2.3
Beaverhead	10	114	11.0	10	100.0	97	9.3	33	33	0	0	0	0	33	0	5.7
Gallatin	3	73	21.0	3	100.0	24	7.0	0	0	0	100	0	0	0	0	0.9
Jefferson	3	207	60.0	3	100.0	10	3.0	0	100	0	0	0	0	0	0	0.7
Madison	10	328	31.7	10	100.0	69	6.7	33	33	0	0	0	33	0	0	3.4
Park	7	259	37.5	7	100.0	35	5.0	0	50	0	50	0	0	0	0	2.6
Silver Bow	3	24	7.0	3	100.0	3	1.0	100	0	0	0	0	0	0	0	1.5
DISTRICT 4	62	1,847	29.7	62	100.0	780	12.6	26	16	37	0	5	0	5	11	6.1
Cascade	10	79	7.7	10	100.0	17	1.7	67	33	0	0	0	0	0	0	1.7
Chouteau	10	349	33.7	10	100.0	41	4.0	0	33	67	0	0	0	0	0	2.3
Fergus	3	69	20.0	3	100.0	14	4.0	0	0	100	0	0	0	0	0	0.7
Judith Basin	3	207	60.0	3	100.0	10	3.0	0	100	0	0	0	0	0	0	3.4
Lewis & Clark	10	608	58.7	10	100.0	445	43.0	33	0	0	0	0	0	33	33	12.4
Liberty	3	3	1.0	3	100.0	3	1.0	100	0	0	0	0	0	0	0	1.6
Meagher	10	259	25.0	10	100.0	162	15.7	25	0	50	0	0	0	0	25	17.2
Teton	7	66	9.5	7	100.0	35	5.0	0	0	100	0	0	0	0	0	1.5
Toole	3	207	60.0	3	100.0	52	15.0	0	0	0	0	100	0	0	0	12.0
DISTRICT 5	52	1,785	34.5	52	100.0	1,015	19.6	6	18	18	0	12	24	6	18	13.0
Bighorn	10	742	71.7	10	100.0	359	34.7	0	0	0	0	25	50	0	25	21.8
Carbon	14	328	23.7	14	100.0	311	22.5	0	0	25	0	0	50	0	25	13.1
Golden Valley	3	7	2.0	3	100.0	7	2.0	0	100	0	0	0	0	0	0	3.6
Musselshell	3	224	65.0	3	100.0	21	6.0	0	0	100	0	0	0	0	0	11.3
Stillwater	7	152	22.0	7	100.0	107	15.5	0	67	0	0	0	0	33	0	15.4
Sweetgrass	3	207	60.0	3	100.0	138	40.0	0	0	0	0	0	0	0	100	8.4
Wheatland	3	17	5.0	3	100.0	17	5.0	0	0	100	0	0	0	0	0	10.4
Yellowstone	7	107	15.5	7	100.0	55	8.0	50	0	0	0	50	0	0	0	5.9
DISTRICT 6	3	38	11.0	0	0.0	0	0.0	-0	-0	-0	-0	-0	-0	-0	-0	0.0
Richland	3	38	11.0	0	0.0	0	0.0	-0	-0	-0	-0	-0	-0	-0	-0	0.0
DISTRICT 7	38	1,312	34.5	38	100.0	632	16.6	18	18	27	18	0	0	9	9	8.6
Carter	10	421	40.7	10	100.0	100	9.7	0	33	33	0	0	0	33	0	4.0
Dawson	10	159	15.3	10	100.0	35	3.3	33	33	33	0	0	0	0	0	2.3
Garfield	3	173	50.0	3	100.0	414	120.0	0	0	0	0	0	0	0	100	25.7
Powder River	10	110	10.7	10	100.0	79	7.7	0	0	33	67	0	0	0	0	14.5
Prairie	3	449	130.0	3	100.0	3	1.0	100	0	0	0	0	0	0	0	2.0

Montana Fish Wildlife and Parks
1999 Furbearer Survey Report: Statistical Estimates of Trapping, Hunting, and Harvest
Detail of All Furbearer Activities Combined, by Species and Location

Species: COYOTE

Location	Active In Fur	Activity Days	Days/ Hunter	Success Hunters	Percent Success	Total Harvest	Mean Harvest	%Take 1	%Take 2-3	%Take 4-6	%Take 7-10	%Take 11-15	%Take 16-21	%Take 22-29	%Take 30+	Species % Comp.
STATEWIDE	625	23,725	38.0	563	90.1	11,134	17.8	14	24	21	12	8	2	5	15	20.3
DISTRICT 1	45	894	19.9	31	69.2	514	11.5	0	27	27	9	0	0	9	27	11.8
Flathead	24	252	10.4	14	57.1	38	1.6	0	75	25	0	0	0	0	0	1.7
Lincoln	10	259	25.0	7	66.7	307	29.7	0	0	0	0	0	0	33	67	27.6
Sanders	10	383	37.0	10	100.0	169	16.3	0	0	50	25	0	0	0	25	21.5
DISTRICT 2	59	1,084	18.5	55	94.1	798	13.6	33	28	6	0	11	6	6	11	11.6
Deer Lodge	14	86	6.3	14	100.0	21	1.5	50	50	0	0	0	0	0	0	2.4
Granite	3	31	9.0	3	100.0	21	6.0	0	0	100	0	0	0	0	0	9.1
Mineral	3	48	14.0	3	100.0	7	2.0	0	100	0	0	0	0	0	0	1.3
Missoula	10	131	12.7	7	66.7	14	1.3	50	50	0	0	0	0	0	0	1.7
Powell	10	325	31.3	10	100.0	411	39.7	0	33	0	0	0	33	0	33	23.8
Ravalli	21	463	22.3	21	100.0	325	15.7	43	0	0	0	29	0	14	14	12.1
DISTRICT 3	166	4,609	27.8	152	91.7	1,429	8.6	19	26	26	13	4	0	4	8	14.0
Beaverhead	38	673	17.7	38	100.0	414	10.9	21	7	43	14	0	0	7	7	24.2
Broadwater	3	173	50.0	3	100.0	155	45.0	0	0	0	0	0	0	0	100	34.6
Gallatin	38	753	19.8	28	72.7	245	6.5	10	50	20	0	10	0	0	10	8.7
Jefferson	24	659	27.3	21	85.7	231	9.6	17	17	33	17	0	0	0	17	14.6
Madison	28	1,267	45.9	28	100.0	148	5.4	25	13	25	25	13	0	0	0	7.2
Park	38	863	22.7	38	100.0	138	3.6	27	36	18	18	0	0	0	0	10.4
Silver Bow	10	221	21.3	10	100.0	97	9.3	0	67	0	0	0	0	33	0	42.4
DISTRICT 4	155	5,793	37.3	142	91.1	3,142	20.2	14	14	23	13	13	4	5	14	24.6
Cascade	28	880	31.9	28	100.0	325	11.8	13	13	25	25	0	0	13	13	31.5
Chouteau	24	1,364	56.4	24	100.0	877	36.3	0	13	13	13	25	0	0	38	49.1
Fergus	31	1,036	33.3	28	88.9	304	9.8	9	9	36	18	18	0	9	0	15.8
Glacier	3	48	14.0	3	100.0	21	6.0	0	0	100	0	0	0	0	0	75.0
Judith Basin	17	432	25.0	10	60.0	69	4.0	0	50	25	25	0	0	0	0	22.7
Lewis & Clark	28	1,333	48.3	24	87.5	1,012	36.6	30	0	30	0	0	10	10	20	28.2
Liberty	7	159	23.0	7	100.0	86	12.5	0	33	0	0	67	0	0	0	39.7
Meagher	3	3	1.0	3	100.0	10	3.0	0	100	0	0	0	0	0	0	1.1
Petroleum	10	45	4.3	7	66.7	14	1.3	50	50	0	0	0	0	0	0	13.8
Teton	21	204	9.8	21	100.0	159	7.7	33	0	17	17	17	17	0	0	6.7
Toole	7	290	42.0	7	100.0	266	38.5	0	0	0	0	0	0	0	100	61.6
DISTRICT 5	114	4,671	41.0	100	87.9	1,526	13.4	11	32	22	11	5	0	8	11	19.5
Bighorn	21	1,067	51.5	21	100.0	549	26.5	0	29	0	14	14	0	29	14	33.4
Carbon	24	1,088	45.0	21	85.7	583	24.1	13	38	0	13	0	0	0	38	24.6
Golden Valley	10	342	33.0	10	100.0	24	2.3	50	50	0	0	0	0	0	0	12.5
Musselshell	14	597	43.3	14	100.0	45	3.3	0	50	50	0	0	0	0	0	24.5
Stillwater	17	542	31.4	14	80.0	59	3.4	25	25	25	25	0	0	0	0	8.5
Sweetgrass	7	363	52.5	7	100.0	59	8.5	0	0	50	0	50	0	0	0	3.6
Wheatland	3	3	1.0	0	0.0	0	0.0	-0	-0	-0	-0	-0	-0	-0	-0	0.0
Yellowstone	28	670	24.3	24	87.5	207	7.5	0	25	50	13	0	0	13	0	22.1
DISTRICT 6	41	1,574	38.0	41	100.0	1,060	25.6	12	12	18	12	18	0	6	24	19.1
Blaine	7	107	15.5	7	100.0	183	26.5	50	0	0	0	0	0	0	50	26.0
Hill	7	283	41.0	3	50.0	3	0.5	100	0	0	0	0	0	0	0	0.2
Mccone	10	145	14.0	10	100.0	117	11.3	0	0	67	0	0	0	33	0	91.9
Phillips	3	7	2.0	3	100.0	7	2.0	0	100	0	0	0	0	0	0	2.4
Richland	10	739	71.3	10	100.0	480	46.3	0	0	25	0	25	0	0	50	56.7
Roosevelt	7	83	12.0	7	100.0	79	11.5	0	0	0	50	50	0	0	0	45.1
Valley	14	211	15.3	14	100.0	190	13.7	0	25	0	25	25	0	0	25	14.3
DISTRICT 7	90	5,092	56.7	86	96.2	2,651	29.5	6	29	10	16	3	6	3	26	36.1
Carter	14	1,191	86.3	14	100.0	1,074	77.7	0	40	0	0	0	0	0	60	43.1
Custer	3	138	40.0	3	100.0	21	6.0	0	0	100	0	0	0	0	0	5.8
Dawson	21	1,088	52.5	21	100.0	742	35.8	0	38	13	0	13	13	0	25	48.9
Fallon	3	138	40.0	3	100.0	35	10.0	0	0	0	100	0	0	0	0	13.2
Garfield	14	832	60.3	14	100.0	359	26.0	0	25	0	25	0	0	0	50	22.3
Powder River	17	456	26.4	14	80.0	148	8.6	0	50	25	0	0	0	0	25	27.0
Prairie	3	207	60.0	3	100.0	69	20.0	0	0	0	0	0	100	0	0	39.2
Rosebud	10	483	46.7	10	100.0	62	6.0	33	0	0	67	0	0	0	0	58.1
Treasure	10	559	54.0	10	100.0	142	13.7	25	25	0	25	0	0	25	0	52.6
DISTRICT ?	3	7	2.0	3	100.0	14	4.0	0	0	100	0	0	0	0	0	100.0
Unknown	3	7	2.0	3	100.0	14	4.0	0	0	100	0	0	0	0	0	100.0

Montana Fish Wildlife and Parks
1999 Furbearer Survey Report: Statistical Estimates of Trapping, Hunting, and Harvest
Detail of All Furbearer Activities Combined, by Species and Location

Species: FOX

Location	Active In Fur	Activity Days	Days/ Hunter	Success Hunters	Percent Success	Total Harvest	Mean Harvest	%Take 1	%Take 2-3	%Take 4-6	%Take 7-10	%Take 11-15	%Take 16-21	%Take 22-29	%Take 30+	Species % Comp.
STATEWIDE	328	12,284	37.5	314	95.8	3,629	11.1	22	23	21	9	7	7	3	7	6.6
DISTRICT 1	10	90	8.7	7	66.7	10	1.0	50	50	0	0	0	0	0	0	0.2
Flathead	10	90	8.7	7	66.7	10	1.0	50	50	0	0	0	0	0	0	0.5
DISTRICT 2	41	732	17.7	35	83.3	414	10.0	10	40	20	10	0	0	10	10	6.0
Deer Lodge	7	76	11.0	3	50.0	10	1.5	0	100	0	0	0	0	0	0	1.2
Powell	10	124	12.0	7	66.7	14	1.3	50	50	0	0	0	0	0	0	0.8
Ravalli	24	532	22.0	24	100.0	390	16.1	0	29	29	14	0	0	14	14	14.5
DISTRICT 3	86	2,548	29.5	83	96.0	701	8.1	23	32	16	10	6	6	0	6	6.9
Beaverhead	31	835	26.9	31	100.0	180	5.8	17	42	17	17	8	0	0	0	10.5
Broadwater	3	104	30.0	3	100.0	104	30.0	0	0	0	0	0	0	0	100	23.1
Gallatin	3	14	4.0	0	0.0	0	0.0	-0	-0	-0	-0	-0	-0	-0	-0	0.0
Jefferson	14	456	33.0	14	100.0	214	15.5	25	0	0	0	25	25	0	25	13.5
Madison	17	601	34.8	17	100.0	138	8.0	0	50	17	17	0	17	0	0	6.7
Park	14	321	23.3	14	100.0	38	2.8	50	25	25	0	0	0	0	0	2.9
Silver Bow	10	218	21.0	10	100.0	28	2.7	50	25	25	0	0	0	0	0	12.1
DISTRICT 4	79	2,634	33.2	79	100.0	842	10.6	21	4	17	17	21	13	4	4	6.6
Cascade	14	380	27.5	14	100.0	69	5.0	50	0	25	0	25	0	0	0	6.7
Chouteau	14	898	65.0	14	100.0	155	11.3	25	0	0	25	25	25	0	0	8.7
Fergus	14	366	26.5	14	100.0	138	10.0	25	0	0	50	0	25	0	0	7.2
Lewis & Clark	17	521	30.2	17	100.0	297	17.2	17	0	17	17	0	17	17	17	8.3
Liberty	3	104	30.0	3	100.0	41	12.0	0	0	0	0	100	0	0	0	19.0
Teton	14	159	11.5	14	100.0	90	6.5	0	25	50	0	25	0	0	0	3.8
Toole	3	207	60.0	3	100.0	52	15.0	0	0	0	0	100	0	0	0	12.0
DISTRICT 5	69	2,037	29.5	69	100.0	483	7.0	30	20	20	5	5	15	5	0	6.2
Bighorn	14	411	29.7	14	100.0	41	3.0	25	25	50	0	0	0	0	0	2.5
Carbon	14	173	12.5	14	100.0	142	10.3	0	25	25	0	25	25	0	0	6.0
Golden Valley	3	311	90.0	3	100.0	3	1.0	100	0	0	0	0	0	0	0	1.8
Stillwater	7	162	23.5	7	100.0	79	11.5	0	50	0	0	0	50	0	0	11.4
Sweetgrass	7	414	60.0	7	100.0	114	16.5	0	0	0	50	0	0	50	0	6.9
Wheatland	7	10	1.5	7	100.0	7	1.0	100	0	0	0	0	0	0	0	4.2
Yellowstone	17	556	32.2	17	100.0	97	5.6	40	20	20	0	0	20	0	0	10.3
DISTRICT 6	24	1,043	43.1	24	100.0	494	20.4	13	25	50	0	0	0	0	13	8.9
Daniels	3	48	14.0	3	100.0	21	6.0	0	0	100	0	0	0	0	0	13.3
Hill	3	207	60.0	3	100.0	414	120.0	0	0	0	0	0	0	0	100	23.5
Phillips	3	7	2.0	3	100.0	7	2.0	0	100	0	0	0	0	0	0	2.4
Richland	7	708	102.5	7	100.0	31	4.5	33	0	67	0	0	0	0	0	3.7
Valley	7	73	10.5	7	100.0	21	3.0	0	50	50	0	0	0	0	0	1.6
DISTRICT 7	45	3,200	71.3	41	92.3	684	15.2	21	21	29	7	0	0	0	21	9.3
Carter	7	932	135.0	7	100.0	190	27.5	0	0	0	50	0	0	0	50	7.6
Dawson	17	987	57.2	17	100.0	86	5.0	14	29	57	0	0	0	0	0	5.7
Fallon	3	311	90.0	3	100.0	166	48.0	0	0	0	0	0	0	0	100	63.2
Garfield	3	311	90.0	3	100.0	224	65.0	0	0	0	0	0	0	0	100	13.9
Powder River	7	207	30.0	3	50.0	10	1.5	0	100	0	0	0	0	0	0	1.9
Prairie	3	449	130.0	3	100.0	3	1.0	100	0	0	0	0	0	0	0	2.0
Treasure	3	3	1.0	3	100.0	3	1.0	100	0	0	0	0	0	0	0	1.3

Montana Fish Wildlife and Parks
1999 Furbearer Survey Report: Statistical Estimates of Trapping, Hunting, and Harvest
Detail of All Furbearer Activities Combined, by Species and Location

Species: RACCOON

Location	Active In Fur	Activity Days	Days/ Hunter	Success Hunters	Percent Success	Total Harvest	Mean Harvest	%Take 1	%Take 2-3	%Take 4-6	%Take 7-10	%Take 11-15	%Take 16-21	%Take 22-29	%Take 30+	Species % Comp.
STATEWIDE	480	13,893	28.9	445	92.8	4,944	10.3	18	20	21	14	10	8	5	6	9.0
DISTRICT 1	31	307	9.9	28	88.9	69	2.2	56	22	22	0	0	0	0	0	1.6
Flathead	10	69	6.7	7	66.7	21	2.0	50	0	50	0	0	0	0	0	0.9
Lincoln	14	180	13.0	10	75.0	21	1.5	50	50	0	0	0	0	0	0	1.9
Sanders	10	59	5.7	10	100.0	28	2.7	67	0	33	0	0	0	0	0	3.5
DISTRICT 2	55	787	14.3	48	87.5	200	3.6	33	27	27	7	7	0	0	0	2.9
Deer Lodge	3	17	5.0	3	100.0	3	1.0	100	0	0	0	0	0	0	0	0.4
Missoula	24	283	11.7	21	85.7	62	2.6	17	50	33	0	0	0	0	0	7.5
Powell	3	3	1.0	3	100.0	10	3.0	0	100	0	0	0	0	0	0	0.6
Ravalli	24	483	20.0	21	85.7	124	5.1	43	0	29	14	14	0	0	0	4.6
DISTRICT 3	117	3,749	31.9	110	94.1	977	8.3	17	27	22	12	7	12	2	0	9.6
Beaverhead	17	249	14.4	17	100.0	73	4.2	17	33	50	0	0	0	0	0	4.2
Broadwater	10	38	3.7	3	33.3	10	1.0	0	100	0	0	0	0	0	0	2.3
Gallatin	28	770	27.9	24	87.5	214	7.8	25	25	0	13	25	13	0	0	7.6
Jefferson	21	438	21.2	17	83.3	166	8.0	0	17	33	33	0	17	0	0	10.4
Madison	41	1,322	31.9	38	91.7	325	7.8	9	18	36	9	9	9	9	0	15.8
Park	28	884	32.0	28	100.0	183	6.6	38	25	0	13	0	25	0	0	13.8
Silver Bow	7	48	7.0	3	50.0	7	1.0	0	100	0	0	0	0	0	0	3.0
DISTRICT 4	114	2,192	19.2	100	87.9	908	8.0	7	33	13	17	13	3	10	3	7.1
Cascade	21	262	12.7	17	83.3	90	4.3	20	40	0	20	20	0	0	0	8.7
Chouteau	17	777	45.0	17	100.0	145	8.4	20	20	0	20	20	20	0	0	8.1
Fergus	28	438	15.9	21	75.0	221	8.0	0	33	0	33	17	0	17	0	11.5
Judith Basin	10	159	15.3	7	66.7	21	2.0	0	50	50	0	0	0	0	0	6.8
Lewis & Clark	3	104	30.0	3	100.0	121	35.0	0	0	0	0	0	0	0	100	3.4
Liberty	7	186	27.0	7	100.0	35	5.0	0	50	0	50	0	0	0	0	15.9
Meagher	10	86	8.3	10	100.0	62	6.0	0	33	33	0	33	0	0	0	6.6
Teton	17	169	9.8	17	100.0	204	11.8	0	20	40	0	0	0	40	0	8.6
Toole	3	10	3.0	3	100.0	10	3.0	0	100	0	0	0	0	0	0	2.4
DISTRICT 5	110	3,383	30.6	107	96.9	1,661	15.0	15	3	24	21	9	9	6	15	21.2
Bighorn	21	936	45.2	21	100.0	366	17.7	17	0	0	17	17	33	0	17	22.3
Carbon	28	756	27.4	28	100.0	552	20.0	10	0	30	20	10	0	10	20	23.3
Golden Valley	7	321	46.5	7	100.0	55	8.0	50	0	0	0	50	0	0	0	28.6
Musselshell	7	328	47.5	3	50.0	17	2.5	0	0	100	0	0	0	0	0	9.4
Stillwater	14	269	19.5	14	100.0	169	12.3	0	0	20	60	0	20	0	0	24.4
Sweetgrass	17	400	23.2	17	100.0	276	16.0	20	20	0	20	0	0	20	20	16.8
Wheatland	3	14	4.0	3	100.0	14	4.0	0	0	100	0	0	0	0	0	8.3
Yellowstone	14	359	26.0	14	100.0	211	15.3	25	0	50	0	0	0	0	25	22.4
DISTRICT 6	17	766	44.4	14	80.0	394	22.8	17	0	17	0	33	17	0	17	7.1
Blaine	3	69	20.0	3	100.0	73	21.0	0	0	0	0	0	100	0	0	10.3
Daniels	3	73	21.0	3	100.0	14	4.0	0	0	100	0	0	0	0	0	8.9
Hill	7	173	25.0	3	50.0	211	30.5	0	0	0	0	0	0	0	100	12.0
Richland	3	383	111.0	3	100.0	45	13.0	50	0	0	0	50	0	0	0	5.3
Valley	3	69	20.0	3	100.0	52	15.0	0	0	0	0	100	0	0	0	3.9
DISTRICT 7	59	2,707	46.1	59	100.0	735	12.5	15	15	20	15	10	10	5	10	10.0
Carter	17	1,074	62.2	17	100.0	252	14.6	20	0	0	40	0	20	0	20	10.1
Custer	7	173	25.0	7	100.0	155	22.5	0	0	50	0	0	0	0	50	43.3
Dawson	10	518	50.0	10	100.0	90	8.7	25	25	0	0	50	0	0	0	5.9
Fallon	3	86	25.0	3	100.0	62	18.0	0	0	0	0	0	100	0	0	23.7
Garfield	3	173	50.0	3	100.0	79	23.0	0	0	0	0	0	0	100	0	4.9
Powder River	10	242	23.3	10	100.0	66	6.3	0	0	67	33	0	0	0	0	11.9
Prairie	3	45	13.0	3	100.0	3	1.0	100	0	0	0	0	0	0	0	2.0
Rosebud	3	104	30.0	3	100.0	7	2.0	0	100	0	0	0	0	0	0	6.5
Treasure	7	293	42.5	7	100.0	21	3.0	0	50	50	0	0	0	0	0	7.7

Montana Fish Wildlife and Parks
1999 Furbearer Survey Report: Statistical Estimates of Trapping, Hunting, and Harvest
Detail of All Furbearer Activities Combined, by Species and Location

Species: BADGER

Location	Active In Fur	Activity Days	Days/ Hunter	Success Hunters	Percent Success	Total Harvest	Mean Harvest	%Take 1	%Take 2-3	%Take 4-6	%Take 7-10	%Take 11-15	%Take 16-21	%Take 22-29	%Take 30+	Species % Comp.
STATEWIDE	131	4,392	33.5	128	97.4	991	7.6	43	25	8	8	5	3	3	8	1.8
DISTRICT 1	7	31	4.5	7	100.0	7	1.0	100	0	0	0	0	0	0	0	0.2
Flathead	3	14	4.0	3	100.0	3	1.0	100	0	0	0	0	0	0	0	0.2
Sanders	3	17	5.0	3	100.0	3	1.0	100	0	0	0	0	0	0	0	0.4
DISTRICT 2	3	24	7.0	3	100.0	3	1.0	100	0	0	0	0	0	0	0	0.1
Ravalli	3	24	7.0	3	100.0	3	1.0	100	0	0	0	0	0	0	0	0.1
DISTRICT 3	21	428	20.7	21	100.0	166	8.0	71	14	0	0	0	0	14	1.6	
Beaverhead	10	180	17.3	10	100.0	21	2.0	75	25	0	0	0	0	0	0	1.2
Jefferson	3	207	60.0	3	100.0	138	40.0	0	0	0	0	0	0	0	100	8.7
Madison	3	35	10.0	3	100.0	3	1.0	100	0	0	0	0	0	0	0	0.2
Park	3	7	2.0	3	100.0	3	1.0	100	0	0	0	0	0	0	0	0.3
DISTRICT 4	48	1,250	25.9	48	100.0	400	8.3	36	21	7	7	14	7	0	7	3.1
Chouteau	14	625	45.3	14	100.0	155	11.3	25	0	0	25	25	25	0	0	8.7
Fergus	10	76	7.3	10	100.0	14	1.3	67	33	0	0	0	0	0	0	0.7
Lewis & Clark	3	207	60.0	3	100.0	138	40.0	0	0	0	0	0	0	0	100	3.9
Liberty	3	14	4.0	3	100.0	3	1.0	100	0	0	0	0	0	0	0	1.6
Meagher	3	10	3.0	3	100.0	17	5.0	0	0	100	0	0	0	0	0	1.8
Teton	10	110	10.7	10	100.0	21	2.0	33	67	0	0	0	0	0	0	0.9
Toole	3	207	60.0	3	100.0	52	15.0	0	0	0	0	100	0	0	0	12.0
DISTRICT 5	17	573	33.2	14	80.0	21	1.2	50	50	0	0	0	0	0	0	0.3
Carbon	3	17	5.0	3	100.0	7	2.0	0	100	0	0	0	0	0	0	0.3
Golden Valley	3	311	90.0	3	100.0	7	2.0	0	100	0	0	0	0	0	0	3.6
Stillwater	3	138	40.0	3	100.0	3	1.0	100	0	0	0	0	0	0	0	0.5
Yellowstone	7	107	15.5	3	50.0	3	0.5	100	0	0	0	0	0	0	0	0.4
DISTRICT 6	10	259	25.0	10	100.0	41	4.0	0	67	0	33	0	0	0	0	0.7
Daniels	3	104	30.0	3	100.0	7	2.0	0	100	0	0	0	0	0	0	4.4
Hill	3	52	15.0	3	100.0	28	8.0	0	0	0	100	0	0	0	0	1.6
Mccone	3	104	30.0	3	100.0	7	2.0	0	100	0	0	0	0	0	0	5.4
DISTRICT 7	31	1,826	58.8	31	100.0	352	11.3	22	22	22	11	0	0	11	11	4.8
Carter	7	932	135.0	7	100.0	110	16.0	0	0	0	50	0	0	50	0	4.4
Custer	3	69	20.0	3	100.0	14	4.0	0	0	100	0	0	0	0	0	3.8
Dawson	7	235	34.0	7	100.0	14	2.0	50	50	0	0	0	0	0	0	0.9
Garfield	3	173	50.0	3	100.0	183	53.0	0	0	0	0	0	0	0	100	11.3
Powder River	3	311	90.0	3	100.0	21	6.0	0	0	100	0	0	0	0	0	3.8
Rosebud	3	104	30.0	3	100.0	7	2.0	0	100	0	0	0	0	0	0	6.5
Treasure	3	3	1.0	3	100.0	3	1.0	100	0	0	0	0	0	0	0	1.3

Species: OTHER

Location	Active In Fur	Activity Days	Days/ Hunter	Success Hunters	Percent Success	Total Harvest	Mean Harvest	%Take 1	%Take 2-3	%Take 4-6	%Take 7-10	%Take 11-15	%Take 16-21	%Take 22-29	%Take 30+	Species % Comp.
STATEWIDE	17	632	36.6	14	80.0	124	7.2	0	25	25	25	0	25	0	0	0.2
DISTRICT 3	7	293	42.5	7	100.0	97	14.0	0	0	0	50	0	50	0	0	0.9
Jefferson	3	3	1.0	3	100.0	31	9.0	0	0	0	100	0	0	0	0	2.0
Madison	3	290	84.0	3	100.0	66	19.0	0	0	0	0	0	100	0	0	3.2
DISTRICT 4	7	114	16.5	3	50.0	7	1.0	0	100	0	0	0	0	0	0	0.1
Fergus	3	104	30.0	0	0.0	0	0.0	-0	-0	-0	-0	-0	-0	-0	-0	0.0
Meagher	3	10	3.0	3	100.0	7	2.0	0	100	0	0	0	0	0	0	0.7
DISTRICT 5	3	224	65.0	3	100.0	21	6.0	0	0	100	0	0	0	0	0	0.3
Musselshell	3	224	65.0	3	100.0	21	6.0	0	0	100	0	0	0	0	0	11.3

Detail of Trapping and Snaring Activities

Montana Fish Wildlife and Parks
1999 Furbearer Survey Report: Statistical Estimates of Trapping Effort and Catch
Detail of Trapping and Snaring Activities, by Species and Location

Species: ALL

Location	Active Trapper	Activity Days	Days/ Hunter	Traps Set	Traps/ Hunter	Trap Days	TrapDay /Hunter	Success Hunters	Percent Success	Total Catch	Mean Catch	T Days /Catch	%Take 1	%Take 2-3	%Take 4-6	%Take 7-10	%Take 11-15	%Take 16-21	%Take 22-29	%Take 30+	Species % Comp.
STATEWIDE	1,198	113,026	94.3	57,711	48.2	2,503,822	2,090	1,136	94.8	49,646	41.4	50.4	21	19	17	11	9	6	5	12	100.0
DISTRICT 1	193	9,967	51.6	5,324	27.5	153,468	794	173	89.3	4,057	21.0	37.8	29	20	20	7	7	4	4	8	100.0
Flathead	90	3,912	43.6	2,279	25.4	56,026	624	79	88.5	2,216	24.7	25.3	23	23	18	10	6	10	3	8	100.0
Lake	10	328	31.7	138	13.3	1,989	192	10	100.0	207	20.0	9.6	17	17	50	0	0	0	0	17	100.0
Lincoln	62	3,839	61.8	2,009	32.3	66,725	1,074	59	94.4	908	14.6	73.5	30	26	23	5	7	0	5	5	100.0
Sanders	35	1,888	54.7	898	26.0	28,728	832	28	80.0	725	21.0	39.6	48	4	13	9	9	0	4	13	100.0
DISTRICT 2	173	14,455	83.7	5,375	31.1	166,149	962	159	92.0	6,397	37.1	26.0	22	25	17	12	8	5	3	9	100.0
Deer Lodge	24	2,189	90.6	552	22.9	13,143	544	24	100.0	846	35.0	15.5	20	30	10	10	5	5	5	15	100.0
Granite	17	532	30.8	259	15.0	5,735	332	17	100.0	228	13.2	25.2	0	29	29	29	0	0	0	14	100.0
Mineral	31	1,792	57.7	632	20.3	16,133	519	31	100.0	504	16.2	32.0	19	24	24	5	14	10	5	0	100.0
Missoula	41	2,251	54.3	711	17.2	16,444	397	41	100.0	770	18.6	21.4	16	32	23	10	6	6	3	3	100.0
Powell	21	3,528	170.3	680	32.8	49,891	2,408	14	66.7	1,384	66.8	36.0	29	29	0	18	0	6	0	18	100.0
Ravalli	55	4,164	75.4	2,541	46.0	64,802	1,173	48	87.5	2,665	48.3	24.3	28	17	17	12	10	2	3	10	100.0
DISTRICT 3	304	25,496	83.9	11,252	37.0	389,546	1,282	297	97.7	9,173	30.2	42.5	23	19	17	13	8	7	4	9	100.0
Beaverhead	59	2,862	48.8	2,040	34.8	39,748	677	55	94.1	1,302	22.2	30.5	18	27	25	9	9	2	5	5	100.0
Broadwater	10	521	50.3	476	46.0	15,056	1,454	10	100.0	445	43.0	33.8	29	14	0	0	0	14	14	29	100.0
Gallatin	83	5,099	61.5	2,413	29.1	107,209	1,294	83	100.0	2,672	32.3	40.1	20	18	14	13	13	7	5	11	100.0
Jefferson	52	4,405	85.1	1,695	32.7	67,951	1,312	45	86.7	1,495	28.9	45.5	14	28	11	14	3	14	3	14	100.0
Madison	69	7,834	113.5	2,793	40.5	110,444	1,600	69	100.0	1,864	27.0	59.2	28	12	17	15	9	9	3	6	100.0
Park	55	3,960	71.7	1,433	25.9	35,363	640	55	100.0	1,184	21.4	29.9	30	16	18	18	7	2	0	9	100.0
Silver Bow	17	815	47.2	400	23.2	13,775	798	17	100.0	211	12.2	65.4	27	27	18	9	9	0	9	0	100.0
DISTRICT 4	266	23,307	87.7	13,061	49.1	564,647	2,124	242	90.9	11,756	44.2	48.0	20	17	14	12	11	6	5	15	100.0
Cascade	52	2,493	48.1	1,626	31.4	42,489	820	52	100.0	980	18.9	43.3	24	18	21	15	6	0	6	9	100.0
Chouteau	24	5,248	217.1	2,313	95.7	149,570	6,189	24	100.0	1,623	67.1	92.2	13	13	6	23	19	16	0	10	100.0
Fergus	41	4,402	106.3	2,237	54.0	66,805	1,613	38	91.7	1,709	41.2	39.1	19	19	12	14	12	7	5	14	100.0
Glacier	3	45	13.0	38	11.0	283	82	3	100.0	7	2.0	41.0	100	0	0	0	0	0	0	0	100.0
Judith Basin	28	1,422	51.5	432	15.6	16,351	592	17	62.5	269	9.8	60.7	8	25	17	42	8	0	0	0	100.0
Lewis & Clark	48	5,041	104.3	3,304	68.4	213,447	4,416	41	85.7	3,425	70.9	62.3	32	8	8	5	3	5	8	32	100.0
Liberty	3	432	125.0	180	52.0	4,371	1,266	3	100.0	145	42.0	30.1	38	25	0	13	25	0	0	0	100.0
Meagher	31	1,447	46.6	670	21.6	11,317	364	28	88.9	856	27.6	13.2	24	14	33	5	5	5	5	10	100.0
Petroleum	3	41	12.0	35	10.0	414	120	3	100.0	86	25.0	4.8	0	0	0	0	0	0	100	0	100.0
Pondera	10	142	13.7	62	6.0	980	95	3	33.3	69	6.7	14.2	0	0	0	0	0	100	0	0	100.0
Teton	45	1,757	39.2	1,526	34.0	21,281	474	45	100.0	2,313	51.5	9.2	10	23	18	5	13	5	8	18	100.0
Toole	3	839	243.0	639	185.0	37,338	10,815	3	100.0	273	79.0	136.9	0	20	0	0	60	0	0	20	100.0
DISTRICT 5	190	18,847	99.3	7,885	41.5	336,744	1,773	183	96.4	6,901	36.3	48.8	16	19	20	10	9	9	7	10	100.0
Bighorn	31	3,929	126.4	1,298	41.8	65,137	2,096	31	100.0	1,550	49.9	42.0	17	10	17	10	13	13	10	10	100.0
Carbon	48	4,026	83.3	1,685	34.9	48,783	1,009	45	92.9	2,096	43.4	23.3	11	19	21	15	4	9	9	13	100.0
Golden Valley	10	1,788	172.7	169	16.3	8,572	828	10	100.0	124	12.0	69.0	44	33	11	0	0	11	0	0	100.0
Musselshell	7	1,743	252.5	867	125.5	58,571	8,483	7	100.0	135	19.5	435.0	0	29	57	0	14	0	0	0	100.0
Stillwater	17	1,440	83.4	984	57.0	37,045	2,146	17	100.0	573	33.2	64.6	13	27	7	13	7	13	13	7	100.0
Sweetgrass	28	3,238	117.3	1,585	57.4	72,660	2,631	28	100.0	1,605	58.1	45.3	17	4	21	13	13	4	8	21	100.0
Wheatland	14	245	17.7	114	8.3	1,298	94	14	100.0	128	9.3	10.2	25	25	0	0	25	25	0	0	100.0
Yellowstone	41	2,437	58.8	1,184	28.6	44,678	1,078	38	91.7	690	16.7	64.7	19	27	27	8	8	4	4	4	100.0

Montana Fish Wildlife and Parks
1999 Furbearer Survey Report: Statistical Estimates of Trapping Effort and Catch
Detail of Trapping and Snaring Activities, by Species and Location

Species: ALL

Location	Active Trapper	Activity Days	Days/ Hunter	Traps Set	Traps/ Hunter	Trap Days	TrapDay /Hunter	Success Hunters	Percent Success	Total Catch	Mean Catch	T Days /Catch	%Take 1	%Take 2-3	%Take 4-6	%Take 7-10	%Take 11-15	%Take 16-21	%Take 22-29	%Take 30+	Species % Comp.
DISTRICT 6	62	3,936	63.3	4,032	64.9	190,205	3,061	62	100.0	4,972	80.0	38.3	13	11	15	6	15	2	2	36	100.0
Blaine	10	394	38.0	428	41.3	10,174	982	10	100.0	701	67.7	14.5	0	0	0	17	17	17	0	50	100.0
Daniels	10	646	62.3	245	23.7	7,350	710	10	100.0	155	15.0	47.3	0	17	33	17	33	0	0	0	100.0
Hill	7	1,056	153.0	1,122	162.5	54,911	7,953	7	100.0	1,757	254.5	31.2	0	13	13	13	0	0	0	63	100.0
Mccone	3	311	90.0	86	25.0	2,589	750	3	100.0	28	8.0	93.8	33	33	33	0	0	0	0	0	100.0
Phillips	3	48	14.0	83	24.0	1,160	336	3	100.0	262	76.0	4.4	0	0	0	0	0	0	0	100	100.0
Richland	14	960	69.5	1,239	89.7	105,824	7,663	14	100.0	504	36.5	209.9	29	0	14	0	29	0	0	29	100.0
Roosevelt	7	76	11.0	14	2.0	214	31	7	100.0	97	14.0	2.2	50	0	0	0	0	0	50	0	100.0
Sheridan	3	28	8.0	52	15.0	252	73	3	100.0	169	49.0	1.5	50	0	0	0	0	0	0	50	100.0
Valley	10	418	40.3	763	73.7	7,730	746	10	100.0	1,298	125.3	6.0	8	17	17	0	17	0	0	42	100.0
DISTRICT 7	117	17,017	145.0	10,782	91.9	703,062	5,989	117	100.0	6,390	54.4	110.0	18	21	14	11	6	9	5	16	100.0
Carter	14	4,423	320.3	3,811	276.0	280,324	20,299	14	100.0	2,134	154.5	131.4	0	11	11	22	6	6	11	33	100.0
Custer	14	894	64.7	356	25.7	13,195	955	14	100.0	218	15.7	60.7	11	22	33	11	11	11	0	0	100.0
Dawson	28	2,648	95.9	1,488	53.9	79,051	2,862	28	100.0	1,215	44.0	65.0	33	25	21	0	4	4	0	13	100.0
Fallon	3	535	155.0	155	45.0	10,012	2,900	3	100.0	262	76.0	38.2	0	0	0	33	0	33	0	33	100.0
Garfield	10	2,279	220.0	2,403	232.0	167,271	16,150	10	100.0	1,605	155.0	104.2	0	9	0	9	0	18	9	55	100.0
Powder River	21	1,868	90.2	1,105	53.3	64,695	3,123	21	100.0	480	23.2	134.8	19	13	25	19	6	13	0	6	100.0
Prairie	7	2,099	304.0	197	28.5	15,539	2,251	7	100.0	176	25.5	88.3	57	0	0	0	29	14	0	0	100.0
Rosebud	17	1,329	77.0	898	52.0	49,042	2,841	17	100.0	76	4.4	645.7	25	63	0	13	0	0	0	0	100.0
Treasure	10	943	91.0	369	35.7	23,932	2,311	10	100.0	224	21.7	106.6	13	50	13	0	0	0	25	0	100.0

Montana Fish Wildlife and Parks
1999 Furbearer Survey Report: Statistical Estimates of Trapping Effort and Catch
Detail of Trapping and Snaring Activities, by Species and Location

Species: BEAVER

Location	Active Trapper	Activity Days	Days/ Hunter	Traps Set	Traps/ Hunter	Trap Days	TrapDay /Hunter	Success Hunters	Percent Success	Total Catch	Mean Catch	T Days /Catch	%Take 1	%Take 2-3	%Take 4-6	%Take 7-10	%Take 11-15	%Take 16-21	%Take 22-29	%Take 30+	Species % Comp.
STATEWIDE	808	17,549	21.7	8,807	10.9	263,449	326	784	97.0	12,753	15.8	20.7	8	14	18	17	15	7	7	14	25.7
DISTRICT 1	114	2,365	20.8	1,046	9.2	41,239	362	104	90.9	908	8.0	45.4	19	26	16	13	10	6	6	3	22.4
Flathead	48	659	13.6	304	6.3	6,684	138	45	92.9	483	10.0	13.8	8	38	15	8	0	15	8	8	21.8
Lake	3	24	7.0	10	3.0	73	21	3	100.0	3	1.0	21.0	100	0	0	0	0	0	0	0	1.7
Lincoln	45	1,105	24.6	525	11.7	22,731	506	41	92.3	249	5.5	91.4	17	25	25	17	17	0	0	0	27.4
Sanders	21	577	27.8	207	10.0	11,752	567	17	83.3	173	8.3	68.1	40	0	0	20	20	0	20	0	23.8
DISTRICT 2	107	2,089	19.5	711	6.6	16,202	151	104	96.8	1,298	12.1	12.5	9	16	16	31	9	9	3	6	20.3
Deer Lodge	21	197	9.5	107	5.2	1,257	61	21	100.0	176	8.5	7.1	0	50	17	17	0	0	0	17	20.8
Granite	7	69	10.0	45	6.5	449	65	7	100.0	38	5.5	11.8	0	50	0	50	0	0	0	0	16.7
Mineral	21	480	23.2	128	6.2	3,908	189	21	100.0	204	9.8	19.2	17	0	33	0	17	33	0	0	40.4
Missoula	24	414	17.1	155	6.4	2,420	100	24	100.0	290	12.0	8.3	0	0	14	43	14	14	14	0	37.7
Powell	10	577	55.7	66	6.3	5,403	522	10	100.0	400	38.7	13.5	0	33	0	33	0	0	0	33	28.9
Ravalli	31	352	11.3	211	6.8	2,765	89	28	88.9	190	6.1	14.6	25	0	13	50	13	0	0	0	7.1
DISTRICT 3	204	4,965	24.4	2,147	10.5	60,525	297	200	98.3	2,821	13.8	21.5	8	11	24	18	13	5	5	16	30.7
Beaverhead	21	345	16.7	255	12.3	4,585	221	21	100.0	297	14.3	15.4	0	33	17	0	17	0	17	17	22.8
Broadwater	7	221	32.0	73	10.5	1,450	210	7	100.0	104	15.0	14.0	50	0	0	0	0	0	50	0	23.3
Gallatin	62	1,163	18.7	504	8.1	8,956	144	62	100.0	570	9.2	15.7	6	11	39	17	17	6	0	6	21.3
Jefferson	31	825	26.6	380	12.2	17,649	568	31	100.0	508	16.3	34.8	11	22	11	22	0	0	11	22	33.9
Madison	55	1,419	25.7	653	11.8	20,646	374	52	93.8	708	12.8	29.2	7	7	7	33	13	13	0	20	38.0
Park	38	887	23.4	262	6.9	6,618	174	38	100.0	618	16.3	10.7	9	0	36	9	18	0	0	27	52.2
Silver Bow	3	104	30.0	21	6.0	621	180	3	100.0	17	5.0	36.0	0	0	100	0	0	0	0	0	8.2
DISTRICT 4	180	3,746	20.9	2,196	12.2	85,700	477	176	98.1	2,966	16.5	28.9	7	9	16	16	16	9	9	16	25.2
Cascade	35	511	14.8	411	11.9	8,780	254	35	100.0	435	12.6	20.2	10	10	40	10	0	0	10	20	44.4
Chouteau	21	666	32.2	190	9.2	6,518	315	21	100.0	345	16.7	18.9	0	17	0	17	17	33	0	17	21.3
Fergus	31	715	23.0	318	10.2	10,468	337	31	100.0	480	15.4	21.8	11	11	0	11	33	0	11	22	28.1
Judith Basin	17	169	9.8	166	9.6	1,340	78	17	100.0	176	10.2	7.6	0	0	0	80	20	0	0	0	65.4
Lewis & Clark	31	898	28.9	659	21.2	52,070	1,676	31	100.0	728	23.4	71.5	22	11	22	0	11	0	0	33	21.3
Liberty	3	62	18.0	21	6.0	373	108	3	100.0	35	10.0	10.8	0	0	0	100	0	0	0	0	23.8
Meagher	17	242	14.0	155	9.0	2,141	124	17	100.0	228	13.2	9.4	0	0	40	0	20	20	20	0	26.6
Petroleum	3	41	12.0	35	10.0	414	120	3	100.0	86	25.0	4.8	0	0	0	0	0	0	100	0	100.0
Pondera	7	73	10.5	55	8.0	842	122	3	50.0	69	10.0	12.2	0	0	0	0	0	100	0	0	100.0
Teton	28	369	13.4	186	6.8	2,755	100	28	100.0	383	13.9	7.2	0	13	13	13	25	13	13	13	16.6
DISTRICT 5	145	2,672	18.4	1,547	10.7	36,510	252	142	97.6	1,961	13.5	18.6	5	17	19	17	17	7	10	10	28.4
Bighorn	28	438	15.9	180	6.5	3,542	128	28	100.0	287	10.4	12.4	13	13	13	13	38	0	13	0	18.5
Carbon	41	701	16.9	549	13.2	10,533	254	38	91.7	545	13.2	19.3	0	0	27	36	0	0	27	9	26.0
Golden Valley	3	86	25.0	28	8.0	690	200	3	100.0	69	20.0	10.0	0	0	0	0	0	100	0	0	55.6
Stillwater	10	290	28.0	200	19.3	8,638	834	10	100.0	162	15.7	53.2	0	33	0	0	33	0	0	33	28.3
Sweetgrass	24	611	25.3	276	11.4	8,421	348	24	100.0	611	25.3	13.8	0	14	14	14	14	14	0	29	38.1
Wheatland	10	142	13.7	107	10.3	1,091	105	10	100.0	124	12.0	8.8	0	33	0	0	33	33	0	0	97.3
Yellowstone	31	404	13.0	207	6.7	3,594	116	31	100.0	162	5.2	22.1	11	33	33	11	11	0	0	0	23.5

Montana Fish Wildlife and Parks
1999 Furbearer Survey Report: Statistical Estimates of Trapping Effort and Catch
Detail of Trapping and Snaring Activities, by Species and Location

Species: BEAVER

Location	Active Trapper	Activity Days	Days/ Hunter	Traps Set	Traps/ Hunter	Trap Days	TrapDay /Hunter	Success Hunters	Percent Success	Total Catch	Mean Catch	T Days /Catch	%Take 1	%Take 2-3	%Take 4-6	%Take 7-10	%Take 11-15	%Take 16-21	%Take 22-29	%Take 30+	Species % Comp.
DISTRICT 6	45	649	14.5	753	16.8	13,071	291	45	100.0	2,213	49.3	5.9	7	0	14	0	21	0	7	50	44.5
Blaine	7	128	18.5	100	14.5	2,289	332	7	100.0	307	44.5	7.4	0	0	0	0	50	0	0	50	43.8
Hill	7	173	25.0	169	24.5	6,352	920	7	100.0	539	78.0	11.8	0	0	50	0	0	0	0	50	30.6
Phillips	3	48	14.0	83	24.0	1,160	336	3	100.0	262	76.0	4.4	0	0	0	0	0	0	0	100	100.0
Richland	14	169	12.3	117	8.5	1,343	97	14	100.0	238	17.3	5.6	0	0	25	0	50	0	0	25	47.3
Roosevelt	7	76	11.0	14	2.0	214	31	7	100.0	97	14.0	2.2	50	0	0	0	0	0	50	0	100.0
Valley	10	55	5.3	269	26.0	1,712	165	10	100.0	770	74.3	2.2	0	0	0	0	0	0	0	100	59.3
DISTRICT 7	45	1,063	23.7	407	9.1	10,202	227	45	100.0	587	13.1	17.4	0	23	8	8	31	15	8	8	9.2
Carter	3	21	6.0	14	4.0	83	24	3	100.0	38	11.0	2.2	0	0	0	0	100	0	0	0	1.8
Custer	10	224	21.7	97	9.3	2,306	223	10	100.0	128	12.3	18.1	0	33	0	0	33	33	0	0	58.7
Dawson	7	135	19.5	128	18.5	3,180	461	7	100.0	131	19.0	24.2	0	0	50	0	0	0	0	50	10.8
Powder River	10	124	12.0	104	10.0	1,422	137	10	100.0	145	14.0	9.8	0	0	0	33	33	33	0	0	30.2
Prairie	3	449	130.0	21	6.0	2,693	780	3	100.0	48	14.0	55.7	0	0	0	0	100	0	0	0	27.5
Rosebud	3	35	10.0	17	5.0	173	50	3	100.0	10	3.0	16.7	0	100	0	0	0	0	0	0	13.6
Treasure	7	76	11.0	28	4.0	345	50	7	100.0	86	12.5	4.0	0	50	0	0	0	0	50	0	38.5

March 27th, 2002

Montana Fish Wildlife and Parks
1999 Furbearer Survey Report: Statistical Estimates of Trapping Effort and Catch
Detail of Trapping and Snaring Activities, by Species and Location

Species: OTTER

Location	Active Trapper	Activity Days	Days/ Hunter	Traps Set	Traps/ Hunter	Trap Days	TrapDay /Hunter	Success Hunters	Percent Success	Total Catch	Mean Catch	T Days /Catch	%Take 1	%Take 2-3	%Take 4-6	%Take 7-10	%Take 11-15	%Take 16-21	%Take 22-29	%Take 30+	Species % Comp.
STATEWIDE	117	2,199	18.7	525	4.5	15,339	131	100	85.3	110	0.9	138.8	93	7	0	0	0	0	0	0	0.2
DISTRICT 1	41	383	9.2	148	3.6	1,951	47	38	91.7	38	0.9	51.4	100	0	0	0	0	0	0	0	0.9
Flathead	17	169	9.8	79	4.6	873	51	17	100.0	17	1.0	50.6	100	0	0	0	0	0	0	0	0.8
Lake	3	35	10.0	7	2.0	69	20	0	0.0	0	0.0	-0.0	-0	-0	-0	-0	-0	-0	-0	-0	0.0
Lincoln	17	162	9.4	59	3.4	991	57	17	100.0	17	1.0	57.4	100	0	0	0	0	0	0	0	1.9
Sanders	3	17	5.0	3	1.0	17	5	3	100.0	3	1.0	5.0	100	0	0	0	0	0	0	0	0.5
DISTRICT 2	17	818	47.4	100	5.8	6,756	391	14	80.0	24	1.4	279.6	50	50	0	0	0	0	0	0	0.4
Mineral	3	104	30.0	21	6.0	621	180	3	100.0	3	1.0	180.0	100	0	0	0	0	0	0	0	0.7
Missoula	7	231	33.5	35	5.0	974	141	7	100.0	14	2.0	70.5	50	50	0	0	0	0	0	0	1.8
Powell	7	483	70.0	45	6.5	5,161	748	3	50.0	7	1.0	747.5	0	100	0	0	0	0	0	0	0.5
DISTRICT 3	38	608	16.0	193	5.1	4,934	130	31	81.8	31	0.8	158.8	100	0	0	0	0	0	0	0	0.3
Broadwater	3	10	3.0	14	4.0	41	12	3	100.0	3	1.0	12.0	100	0	0	0	0	0	0	0	0.8
Gallatin	7	114	16.5	48	7.0	1,264	183	7	100.0	7	1.0	183.0	100	0	0	0	0	0	0	0	0.3
Madison	24	449	18.6	124	5.1	3,559	147	21	85.7	21	0.9	171.8	100	0	0	0	0	0	0	0	1.1
Park	3	35	10.0	7	2.0	69	20	0	0.0	0	0.0	-0.0	-0	-0	-0	-0	-0	-0	-0	-0	0.0
DISTRICT 4	7	28	4.0	28	4.0	110	16	7	100.0	7	1.0	16.0	100	0	0	0	0	0	0	0	0.1
Cascade	3	14	4.0	7	2.0	28	8	3	100.0	3	1.0	8.0	100	0	0	0	0	0	0	0	0.4
Lewis & Clark	3	14	4.0	21	6.0	83	24	3	100.0	3	1.0	24.0	100	0	0	0	0	0	0	0	0.1
DISTRICT 5	10	328	31.7	38	3.7	1,416	137	7	66.7	7	0.7	205.0	100	0	0	0	0	0	0	0	0.1
Sweetgrass	10	328	31.7	38	3.7	1,416	137	7	66.7	7	0.7	205.0	100	0	0	0	0	0	0	0	0.4
DISTRICT 7	3	35	10.0	17	5.0	173	50	3	100.0	3	1.0	50.0	100	0	0	0	0	0	0	0	0.1
Dawson	3	35	10.0	17	5.0	173	50	3	100.0	3	1.0	50.0	100	0	0	0	0	0	0	0	0.3

Montana Fish Wildlife and Parks
1999 Furbearer Survey Report: Statistical Estimates of Trapping Effort and Catch
Detail of Trapping and Snaring Activities, by Species and Location

Species: MUSKRAT

Location	Active Trapper	Activity Days	Days/ Hunter	Traps Set	Traps/ Hunter	Trap Days	TrapDay /Hunter	Success Hunters	Percent Success	Total Catch	Mean Catch	T Days /Catch	%Take 1	%Take 2-3	%Take 4-6	%Take 7-10	%Take 11-15	%Take 16-21	%Take 22-29	%Take 30+	Species % Comp.
STATEWIDE	438	10,606	24.2	6,774	15.4	231,134	527	432	98.4	13,247	30.2	17.4	5	14	14	11	10	8	5	33	26.7
DISTRICT 1	83	1,333	16.1	987	11.9	20,732	250	83	100.0	1,643	19.8	12.6	4	13	25	8	13	4	4	29	40.5
Flathead	35	411	11.9	442	12.8	5,710	165	35	100.0	929	26.9	6.1	0	0	20	20	10	10	10	30	41.9
Lake	7	97	14.0	69	10.0	967	140	7	100.0	159	23.0	6.1	0	0	50	0	0	0	0	50	76.7
Lincoln	24	542	22.4	245	10.1	9,146	378	24	100.0	218	9.0	42.0	0	43	29	0	14	0	0	14	24.0
Sanders	17	283	16.4	231	13.4	4,909	284	17	100.0	338	19.6	14.5	20	0	20	0	20	0	0	40	46.7
DISTRICT 2	69	2,962	42.9	1,136	16.5	52,898	766	66	95.0	3,156	45.7	16.8	0	14	5	5	19	5	10	43	49.3
Deer Lodge	10	539	52.0	114	11.0	4,164	402	10	100.0	480	46.3	8.7	0	0	0	0	0	0	33	67	56.7
Mineral	10	190	18.3	121	11.7	2,234	216	10	100.0	186	18.0	12.0	0	0	0	0	67	0	33	0	37.0
Missoula	17	349	20.2	186	10.8	6,207	360	17	100.0	307	17.8	20.2	0	20	20	0	20	20	0	20	39.9
Powell	10	932	90.0	145	14.0	16,489	1,592	7	66.7	815	78.7	20.2	0	0	0	0	0	0	0	100	58.9
Ravalli	28	953	34.5	570	20.6	23,805	862	28	100.0	1,367	49.5	17.4	0	25	0	13	13	0	0	50	51.3
DISTRICT 3	117	3,028	25.8	1,944	16.6	85,154	725	114	97.1	2,651	22.6	32.1	6	18	9	18	9	12	9	21	28.9
Beaverhead	17	252	14.6	242	14.0	3,908	226	17	100.0	400	23.2	9.8	20	40	0	20	0	0	0	20	30.8
Broadwater	3	3	1.0	69	20.0	69	20	3	100.0	69	20.0	1.0	0	0	0	0	0	100	0	0	15.5
Gallatin	35	1,084	31.4	739	21.4	57,483	1,665	35	100.0	1,391	40.3	41.3	0	10	10	20	0	0	20	40	52.1
Jefferson	14	369	26.7	107	7.7	4,671	338	14	100.0	155	11.3	30.1	0	25	25	0	0	50	0	0	10.4
Madison	31	974	31.3	463	14.9	17,128	551	28	88.9	397	12.8	43.1	13	0	13	25	13	13	13	13	21.3
Park	17	297	17.2	290	16.8	1,412	82	17	100.0	197	11.4	7.2	0	40	0	20	20	0	0	20	16.6
Silver Bow	3	48	14.0	35	10.0	483	140	3	100.0	41	12.0	11.7	0	0	0	0	100	0	0	0	19.7
DISTRICT 4	93	1,526	16.4	1,712	18.4	51,224	550	93	100.0	3,049	32.7	16.8	7	18	11	7	4	7	0	46	25.9
Cascade	10	107	10.3	69	6.7	656	63	10	100.0	76	7.3	8.6	0	33	0	67	0	0	0	0	7.7
Chouteau	3	35	10.0	17	5.0	173	50	3	100.0	10	3.0	16.7	0	100	0	0	0	0	0	0	0.6
Fergus	24	552	22.9	338	14.0	6,680	276	24	100.0	663	27.4	10.1	0	14	0	0	0	29	0	57	38.8
Judith Basin	3	14	4.0	17	5.0	69	20	3	100.0	17	5.0	4.0	0	0	100	0	0	0	0	0	6.4
Lewis & Clark	14	387	28.0	466	33.7	34,528	2,500	14	100.0	494	35.7	69.9	25	25	0	0	0	0	0	50	14.4
Liberty	3	24	7.0	14	4.0	97	28	3	100.0	10	3.0	9.3	0	100	0	0	0	0	0	0	7.1
Meagher	7	138	20.0	145	21.0	3,521	510	7	100.0	366	53.0	9.6	0	0	50	0	0	0	0	50	42.7
Teton	31	269	8.7	646	20.8	5,500	177	31	100.0	1,412	45.4	3.9	11	0	11	0	11	0	0	67	61.0
DISTRICT 5	45	860	19.2	376	8.4	7,775	173	45	100.0	794	17.7	9.8	8	8	38	8	8	8	8	15	11.5
Bighorn	3	38	11.0	38	11.0	418	121	3	100.0	14	4.0	30.3	0	0	100	0	0	0	0	0	0.9
Carbon	17	359	20.8	100	5.8	2,134	124	17	100.0	152	8.8	14.0	20	0	40	0	20	20	0	0	7.2
Stillwater	7	52	7.5	55	8.0	380	55	7	100.0	110	16.0	3.4	0	0	0	50	0	0	50	0	19.3
Sweetgrass	7	190	27.5	69	10.0	2,503	363	7	100.0	328	47.5	7.6	0	0	50	0	0	0	0	50	20.4
Yellowstone	10	221	21.3	114	11.0	2,341	226	10	100.0	190	18.3	12.3	0	33	33	0	0	0	0	33	27.5
DISTRICT 6	17	121	7.0	211	12.2	1,809	105	17	100.0	763	44.2	2.4	0	0	0	40	0	0	0	60	15.3
Blaine	3	7	2.0	24	7.0	48	14	3	100.0	28	8.0	1.8	0	0	0	100	0	0	0	0	3.9
Daniels	3	73	21.0	52	15.0	1,088	315	3	100.0	31	9.0	35.0	0	0	0	100	0	0	0	0	20.0
Hill	3	21	6.0	69	20.0	414	120	3	100.0	262	76.0	1.6	0	0	0	0	0	0	0	100	14.9
Sheridan	3	17	5.0	48	14.0	242	70	3	100.0	166	48.0	1.5	0	0	0	0	0	0	0	100	98.0
Valley	3	3	1.0	17	5.0	17	5	3	100.0	276	80.0	0.1	0	0	0	0	0	0	0	100	21.3

March 27th, 2002

Montana Fish Wildlife and Parks
1999 Furbearer Survey Report: Statistical Estimates of Trapping Effort and Catch
Detail of Trapping and Snaring Activities, by Species and Location

Species: MUSKRAT

Location	Active Trapper	Activity Days	Days/ Hunter	Traps Set	Traps/ Hunter	Trap Days	TrapDay /Hunter	Success Hunters	Percent Success	Total Catch	Mean Catch	T Days /Catch	%Take 1	%Take 2-3	%Take 4-6	%Take 7-10	%Take 11-15	%Take 16-21	%Take 22-29	%Take 30+	Species % Comp.
DISTRICT 7	24	777	32.1	407	16.9	11,542	478	24	100.0	1,191	49.3	9.7	14	14	0	0	14	14	0	43	18.6
Carter	7	142	20.5	214	31.0	4,322	626	7	100.0	670	97.0	6.5	0	0	0	0	0	0	0	100	31.4
Dawson	10	169	16.3	117	11.3	2,524	244	10	100.0	407	39.3	6.2	33	33	0	0	0	0	0	33	33.5
Garfield	3	17	5.0	41	12.0	207	60	3	100.0	69	20.0	3.0	0	0	0	0	0	100	0	0	4.3
Prairie	3	449	130.0	35	10.0	4,488	1,300	3	100.0	45	13.0	100.0	0	0	0	0	100	0	0	0	25.5

March 27th, 2002

Montana Fish Wildlife and Parks
1999 Furbearer Survey Report: Statistical Estimates of Trapping Effort and Catch
Detail of Trapping and Snaring Activities, by Species and Location

Species: MINK

Location	Active Trapper	Activity Days	Days/ Hunter	Traps Set	Traps/ Hunter	Trap Days	TrapDay /Hunter	Success Hunters	Percent Success	Total Catch	Mean Catch	T Days /Catch	%Take 1	%Take 2-3	%Take 4-6	%Take 7-10	%Take 11-15	%Take 16-21	%Take 22-29	%Take 30+	Species % Comp.
STATEWIDE	273	6,767	24.8	3,062	11.2	111,269	408	259	94.9	1,709	6.3	65.1	39	23	15	8	8	3	1	4	3.4
DISTRICT 1	48	1,025	21.2	432	8.9	9,318	193	48	100.0	218	4.5	42.8	33	27	27	0	13	0	0	0	5.4
Flathead	24	345	14.3	235	9.7	3,746	155	24	100.0	138	5.7	27.1	14	43	14	0	29	0	0	0	6.2
Lake	7	121	17.5	35	5.0	621	90	7	100.0	35	5.0	18.0	0	0	100	0	0	0	0	0	16.7
Lincoln	14	352	25.5	110	8.0	3,397	246	14	100.0	31	2.3	109.3	75	0	25	0	0	0	0	0	3.4
Sanders	7	207	30.0	52	7.5	1,554	225	7	100.0	14	2.0	112.5	50	50	0	0	0	0	0	0	1.9
DISTRICT 2	48	1,661	34.4	452	9.4	15,111	313	45	92.9	183	3.8	82.6	36	14	36	7	7	0	0	0	2.9
Deer Lodge	10	511	49.3	97	9.3	2,361	228	10	100.0	31	3.0	76.0	33	33	33	0	0	0	0	0	3.7
Mineral	7	104	15.0	31	4.5	449	65	3	50.0	14	2.0	32.5	0	0	100	0	0	0	0	0	2.7
Missoula	3	69	20.0	21	6.0	414	120	3	100.0	14	4.0	30.0	0	0	100	0	0	0	0	0	1.8
Powell	10	639	61.7	138	13.3	7,968	769	10	100.0	35	3.3	230.8	67	0	0	33	0	0	0	0	2.5
Ravalli	21	338	16.3	166	8.0	3,919	189	21	100.0	90	4.3	43.7	33	17	33	0	17	0	0	0	3.4
DISTRICT 3	69	1,840	26.7	628	9.1	17,663	256	66	95.0	428	6.2	41.3	26	32	5	11	11	11	5	0	4.7
Beaverhead	10	159	15.3	155	15.0	2,313	223	10	100.0	52	5.0	44.7	33	33	0	0	33	0	0	0	4.0
Gallatin	21	711	34.3	211	10.2	7,278	351	21	100.0	183	8.8	39.8	33	17	0	17	0	17	17	0	6.8
Jefferson	14	363	26.3	117	8.5	4,381	317	14	100.0	90	6.5	48.8	25	50	0	0	0	25	0	0	6.0
Madison	14	345	25.0	93	6.8	2,572	186	14	100.0	69	5.0	37.3	25	25	25	0	25	0	0	0	3.7
Park	7	214	31.0	17	2.5	635	92	3	50.0	7	1.0	92.0	0	100	0	0	0	0	0	0	0.6
Silver Bow	3	48	14.0	35	10.0	483	140	3	100.0	28	8.0	17.5	0	0	0	100	0	0	0	0	13.1
DISTRICT 4	62	1,215	19.6	618	9.9	39,420	634	55	88.9	325	5.2	121.5	50	31	6	6	0	0	0	6	2.8
Chouteau	3	35	10.0	17	5.0	173	50	0	0.0	0	0.0	-0.0	-0	-0	-0	-0	-0	-0	-0	-0	0.0
Fergus	17	376	21.8	93	5.4	2,645	153	17	100.0	31	1.8	85.1	80	0	20	0	0	0	0	0	1.8
Glacier	3	17	5.0	7	2.0	35	10	3	100.0	3	1.0	10.0	100	0	0	0	0	0	0	0	50.0
Lewis & Clark	10	518	50.0	328	31.7	34,504	3,331	7	66.7	211	20.3	163.8	50	0	0	0	0	0	0	50	6.1
Meagher	7	110	16.0	79	11.5	1,609	233	7	100.0	28	4.0	58.3	50	0	0	50	0	0	0	0	3.2
Teton	21	159	7.7	93	4.5	456	22	21	100.0	52	2.5	8.8	17	83	0	0	0	0	0	0	2.2
DISTRICT 5	17	501	29.0	117	6.8	3,763	218	17	100.0	38	2.2	99.1	80	0	0	20	0	0	0	0	0.6
Bighorn	3	104	30.0	41	12.0	1,243	360	3	100.0	3	1.0	360.0	100	0	0	0	0	0	0	0	0.2
Sweetgrass	7	190	27.5	48	7.0	1,692	245	7	100.0	28	4.0	61.3	50	0	0	50	0	0	0	0	1.7
Wheatland	3	104	30.0	7	2.0	207	60	3	100.0	3	1.0	60.0	100	0	0	0	0	0	0	0	2.7
Yellowstone	3	104	30.0	21	6.0	621	180	3	100.0	3	1.0	180.0	100	0	0	0	0	0	0	0	0.5
DISTRICT 6	17	369	21.4	590	34.2	22,244	1,289	17	100.0	476	27.6	46.7	33	0	17	0	17	0	0	33	9.6
Blaine	3	86	25.0	131	38.0	3,280	950	3	100.0	114	33.0	28.8	0	0	0	0	0	0	0	100	16.3
Daniels	3	73	21.0	52	15.0	1,088	315	3	100.0	45	13.0	24.2	0	0	0	0	100	0	0	0	28.9
Hill	3	173	50.0	352	102.0	17,607	5,100	3	100.0	297	86.0	59.3	0	0	0	0	0	0	0	100	16.9
Sheridan	3	10	3.0	3	1.0	10	3	3	100.0	3	1.0	3.0	100	0	0	0	0	0	0	0	2.0
Valley	7	28	4.0	52	7.5	259	37	7	100.0	17	2.5	15.0	50	0	50	0	0	0	0	0	1.3

Montana Fish Wildlife and Parks
1999 Furbearer Survey Report: Statistical Estimates of Trapping Effort and Catch
Detail of Trapping and Snaring Activities, by Species and Location

Species: MINK

Location	Active Trapper	Activity Days	Days/ Hunter	Traps Set	Traps/ Hunter	Trap Days	TrapDay /Hunter	Success Hunters	Percent Success	Total Catch	Mean Catch	T Days /Catch	%Take 1	%Take 2-3	%Take 4-6	%Take 7-10	%Take 11-15	%Take 16-21	%Take 22-29	%Take 30+	Species % Comp.
DISTRICT 7	14	155	11.3	224	16.3	3,749	272	14	100.0	41	3.0	90.5	50	25	0	25	0	0	0	0	0.6
Carter	3	69	20.0	173	50.0	3,452	1,000	3	100.0	28	8.0	125.0	0	0	0	100	0	0	0	0	1.3
Custer	3	48	14.0	3	1.0	48	14	3	100.0	3	1.0	14.0	100	0	0	0	0	0	0	0	1.6
Garfield	3	17	5.0	41	12.0	207	60	3	100.0	7	2.0	30.0	0	100	0	0	0	0	0	0	0.4
Treasure	3	21	6.0	7	2.0	41	12	3	100.0	3	1.0	12.0	100	0	0	0	0	0	0	0	1.5

Species: MARTEN

Location	Active Trapper	Activity Days	Days/ Hunter	Traps Set	Traps/ Hunter	Trap Days	TrapDay /Hunter	Success Hunters	Percent Success	Total Catch	Mean Catch	T Days /Catch	%Take 1	%Take 2-3	%Take 4-6	%Take 7-10	%Take 11-15	%Take 16-21	%Take 22-29	%Take 30+	Species % Comp.
STATEWIDE	152	4,043	26.6	2,154	14.2	64,823	427	138	90.9	1,243	8.2	52.2	17	20	22	10	7	17	2	5	2.5
DISTRICT 1	41	1,295	31.2	804	19.4	28,804	695	38	91.7	452	10.9	63.7	9	9	36	9	0	18	9	9	11.1
Flathead	28	918	33.3	577	20.9	22,213	804	28	100.0	349	12.6	63.7	13	0	38	13	0	25	0	13	15.7
Lake	3	52	15.0	17	5.0	259	75	3	100.0	10	3.0	25.0	0	100	0	0	0	0	0	0	5.0
Lincoln	10	325	31.3	211	20.3	6,332	611	7	66.7	93	9.0	67.9	0	0	50	0	0	0	50	0	10.3
DISTRICT 2	55	1,395	25.3	532	9.6	13,302	241	55	100.0	411	7.4	32.4	18	35	18	6	6	12	0	6	6.4
Deer Lodge	7	276	40.0	79	11.5	3,090	448	7	100.0	97	14.0	32.0	0	0	0	0	50	50	0	0	11.4
Granite	10	328	31.7	169	16.3	4,592	443	10	100.0	162	15.7	28.3	0	0	33	33	0	0	0	33	71.2
Mineral	10	255	24.7	59	5.7	1,132	109	10	100.0	28	2.7	41.0	0	67	33	0	0	0	0	0	5.5
Missoula	14	287	20.7	90	6.5	1,788	130	14	100.0	31	2.3	57.6	25	50	25	0	0	0	0	0	4.0
Powell	3	35	10.0	10	3.0	104	30	3	100.0	3	1.0	30.0	100	0	0	0	0	0	0	0	0.2
Ravalli	14	214	15.5	124	9.0	2,596	188	14	100.0	90	6.5	28.9	25	50	0	0	0	25	0	0	3.4
DISTRICT 3	48	1,222	25.3	735	15.2	20,915	433	38	78.6	356	7.4	58.8	18	9	9	18	18	27	0	0	3.9
Beaverhead	10	307	29.7	255	24.7	7,043	680	10	100.0	138	13.3	51.0	0	0	0	33	33	33	0	0	10.6
Gallatin	14	376	27.3	328	23.7	10,161	736	14	100.0	173	12.5	58.9	0	25	0	0	25	50	0	0	6.5
Jefferson	10	307	29.7	90	8.7	2,341	226	3	33.3	14	1.3	169.5	0	0	100	0	0	0	0	0	0.9
Madison	7	138	20.0	24	3.5	656	95	3	50.0	3	0.5	190.0	100	0	0	0	0	0	0	0	0.2
Park	7	93	13.5	38	5.5	715	104	7	100.0	28	4.0	25.9	50	0	0	50	0	0	0	0	2.3
DISTRICT 4	3	28	8.0	31	9.0	249	72	3	100.0	3	1.0	72.0	100	0	0	0	0	0	0	0	0.0
Glacier	3	28	8.0	31	9.0	249	72	3	100.0	3	1.0	72.0	100	0	0	0	0	0	0	0	50.0
DISTRICT 5	3	104	30.0	52	15.0	1,554	450	3	100.0	21	6.0	75.0	0	0	100	0	0	0	0	0	0.3
Carbon	3	104	30.0	52	15.0	1,554	450	3	100.0	21	6.0	75.0	0	0	100	0	0	0	0	0	1.0

Montana Fish Wildlife and Parks
1999 Furbearer Survey Report: Statistical Estimates of Trapping Effort and Catch
Detail of Trapping and Snaring Activities, by Species and Location

Species: FISHER

Location	Active Trapper	Activity Days	Days/ Hunter	Traps Set	Traps/ Hunter	Trap Days	TrapDay /Hunter	Success Hunters	Percent Success	Total Catch	Mean Catch	T Days /Catch	%Take 1	%Take 2-3	%Take 4-6	%Take 7-10	%Take 11-15	%Take 16-21	%Take 22-29	%Take 30+	Species % Comp.
STATEWIDE	17	273	15.8	152	8.8	1,605	93	7	40.0	7	0.4	232.5	100	0	0	0	0	0	0	0	0.0
DISTRICT 1	3	48	14.0	21	6.0	290	84	0	0.0	0	0.0	-0.0	-0	-0	-0	-0	-0	-0	-0	-0	0.0
Sanders	3	48	14.0	21	6.0	290	84	0	0.0	0	0.0	-0.0	-0	-0	-0	-0	-0	-0	-0	-0	0.0
DISTRICT 2	14	224	16.3	131	9.5	1,315	95	7	50.0	7	0.5	190.5	100	0	0	0	0	0	0	0	0.1
Ravalli	14	224	16.3	131	9.5	1,315	95	7	50.0	7	0.5	190.5	100	0	0	0	0	0	0	0	0.3

Species: WOLVERINE

Location	Active Trapper	Activity Days	Days/ Hunter	Traps Set	Traps/ Hunter	Trap Days	TrapDay /Hunter	Success Hunters	Percent Success	Total Catch	Mean Catch	T Days /Catch	%Take 1	%Take 2-3	%Take 4-6	%Take 7-10	%Take 11-15	%Take 16-21	%Take 22-29	%Take 30+	Species % Comp.
STATEWIDE	55	1,422	25.8	124	2.3	3,021	55	10	18.8	10	0.2	291.7	100	0	0	0	0	0	0	0	0.0
DISTRICT 1	3	35	10.0	7	2.0	69	20	0	0.0	0	0.0	-0.0	-0	-0	-0	-0	-0	-0	-0	-0	0.0
Flathead	3	35	10.0	7	2.0	69	20	0	0.0	0	0.0	-0.0	-0	-0	-0	-0	-0	-0	-0	-0	0.0
DISTRICT 2	7	276	40.0	7	1.0	276	40	0	0.0	0	0.0	-0.0	-0	-0	-0	-0	-0	-0	-0	-0	0.0
Deer Lodge	7	276	40.0	7	1.0	276	40	0	0.0	0	0.0	-0.0	-0	-0	-0	-0	-0	-0	-0	-0	0.0
DISTRICT 3	17	387	22.4	35	2.0	739	43	3	20.0	3	0.2	214.0	100	0	0	0	0	0	0	0	0.0
Beaverhead	3	48	14.0	7	2.0	97	28	0	0.0	0	0.0	-0.0	-0	-0	-0	-0	-0	-0	-0	-0	0.0
Gallatin	7	186	27.0	10	1.5	235	34	3	50.0	3	0.5	68.0	100	0	0	0	0	0	0	0	0.1
Jefferson	7	152	22.0	17	2.5	407	59	0	0.0	0	0.0	-0.0	-0	-0	-0	-0	-0	-0	-0	-0	0.0
DISTRICT 4	28	725	26.3	76	2.8	1,937	70	7	25.0	7	0.3	280.5	100	0	0	0	0	0	0	0	0.1
Cascade	3	73	21.0	10	3.0	218	63	0	0.0	0	0.0	-0.0	-0	-0	-0	-0	-0	-0	-0	-0	0.0
Lewis & Clark	7	76	11.0	24	3.5	421	61	3	50.0	3	0.5	122.0	100	0	0	0	0	0	0	0	0.1
Meagher	14	456	33.0	35	2.5	1,056	77	3	25.0	3	0.3	306.0	100	0	0	0	0	0	0	0	0.4
Teton	3	121	35.0	7	2.0	242	70	0	0.0	0	0.0	-0.0	-0	-0	-0	-0	-0	-0	-0	-0	0.0

March 27th, 2002

Montana Fish Wildlife and Parks
1999 Furbearer Survey Report: Statistical Estimates of Trapping Effort and Catch
Detail of Trapping and Snaring Activities, by Species and Location

Species: BOBCAT

Location	Active Trapper	Activity Days	Days/ Hunter	Traps Set	Traps/ Hunter	Trap Days	TrapDay /Hunter	Success Hunters	Percent Success	Total Catch	Mean Catch	T Days /Catch	%Take 1	%Take 2-3	%Take 4-6	%Take 7-10	%Take 11-15	%Take 16-21	%Take 22-29	%Take 30+	Species % Comp.
STATEWIDE	459	15,702	34.2	6,915	15.1	290,174	632	342	74.4	1,360	3.0	213.3	41	27	19	7	3	2	0	1	2.7
DISTRICT 1	69	1,750	25.4	1,153	16.7	34,566	501	45	65.0	145	2.1	238.4	36	29	29	7	0	0	0	0	3.6
Flathead	21	514	24.8	269	13.0	9,190	444	17	83.3	48	2.3	190.1	60	20	0	20	0	0	0	0	2.2
Lincoln	35	780	22.6	649	18.8	18,819	545	21	60.0	73	2.1	259.6	0	50	50	0	0	0	0	0	8.0
Sanders	17	456	26.4	235	13.6	6,556	380	10	60.0	24	1.4	271.3	67	0	33	0	0	0	0	0	3.3
DISTRICT 2	52	1,122	21.7	432	8.3	10,423	201	38	73.3	110	2.1	94.3	45	18	27	9	0	0	0	0	1.7
Deer Lodge	7	135	19.5	10	1.5	255	37	3	50.0	35	5.0	7.4	0	0	0	100	0	0	0	0	4.1
Mineral	14	456	33.0	180	13.0	6,173	447	10	75.0	21	1.5	298.0	67	0	33	0	0	0	0	0	4.1
Missoula	10	218	21.0	45	4.3	1,236	119	7	66.7	21	2.0	59.7	0	50	50	0	0	0	0	0	2.7
Powell	3	121	35.0	35	10.0	1,208	350	3	100.0	3	1.0	350.0	100	0	0	0	0	0	0	0	0.2
Ravalli	17	193	11.2	162	9.4	1,550	90	14	80.0	31	1.8	49.9	50	25	25	0	0	0	0	0	1.2
DISTRICT 3	76	2,513	33.1	701	9.2	26,042	343	55	72.7	162	2.1	160.5	53	12	24	12	0	0	0	0	1.8
Beaverhead	10	176	17.0	107	10.3	1,992	192	7	66.7	35	3.3	57.7	0	0	100	0	0	0	0	0	2.7
Gallatin	17	501	29.0	100	5.8	5,058	293	10	60.0	10	0.6	488.3	100	0	0	0	0	0	0	0	0.4
Jefferson	14	283	20.5	48	3.5	987	72	3	25.0	3	0.3	286.0	100	0	0	0	0	0	0	0	0.2
Madison	14	766	55.5	110	8.0	6,511	472	14	100.0	35	2.5	188.6	50	25	25	0	0	0	0	0	1.9
Park	21	632	30.5	249	12.0	7,609	367	21	100.0	73	3.5	105.0	50	0	17	33	0	0	0	0	6.1
Silver Bow	3	155	45.0	86	25.0	3,884	1,125	3	100.0	7	2.0	562.5	0	100	0	0	0	0	0	0	3.3
DISTRICT 4	93	3,311	35.5	1,208	13.0	49,888	535	62	66.7	166	1.8	301.0	50	28	11	11	0	0	0	0	1.4
Cascade	14	432	31.3	193	14.0	5,303	384	7	50.0	7	0.5	768.0	100	0	0	0	0	0	0	0	0.7
Chouteau	10	621	60.0	293	28.3	17,607	1,700	10	100.0	55	5.3	318.8	33	0	0	67	0	0	0	0	3.4
Fergus	28	815	29.5	449	16.3	13,751	498	17	62.5	38	1.4	362.1	40	60	0	0	0	0	0	0	2.2
Judith Basin	7	518	75.0	90	13.0	7,457	1,080	3	50.0	3	0.5	######	100	0	0	0	0	0	0	0	1.3
Lewis & Clark	17	549	31.8	76	4.4	3,314	192	7	40.0	14	0.8	240.0	50	50	0	0	0	0	0	0	0.4
Liberty	3	73	21.0	10	3.0	218	63	3	100.0	3	1.0	63.0	100	0	0	0	0	0	0	0	2.4
Meagher	7	93	13.5	48	7.0	1,050	152	7	100.0	24	3.5	43.4	50	0	50	0	0	0	0	0	2.8
Pondera	3	69	20.0	7	2.0	138	40	0	0.0	0	0.0	-0.0	-0	-0	-0	-0	-0	-0	-0	-0	0.0
Teton	7	142	20.5	41	6.0	1,050	152	7	100.0	21	3.0	50.7	0	50	50	0	0	0	0	0	0.9
DISTRICT 5	86	3,339	38.7	1,281	14.8	62,065	719	69	80.0	273	3.2	227.6	29	38	24	0	10	0	0	0	4.0
Bighorn	10	483	46.7	121	11.7	5,593	540	7	66.7	24	2.3	231.4	50	0	50	0	0	0	0	0	1.6
Carbon	31	929	29.9	245	7.9	8,800	283	28	88.9	59	1.9	149.9	25	75	0	0	0	0	0	0	2.8
Golden Valley	10	449	43.3	104	10.0	4,764	460	10	100.0	28	2.7	172.5	33	33	33	0	0	0	0	0	22.2
Musselshell	7	535	77.5	224	32.5	16,313	2,363	7	100.0	62	9.0	262.5	0	0	50	0	50	0	0	0	46.2
Stillwater	7	135	19.5	21	3.0	476	69	3	50.0	3	0.5	138.0	100	0	0	0	0	0	0	0	0.6
Sweetgrass	14	642	46.5	473	34.3	24,122	1,747	14	100.0	86	6.3	279.5	25	0	50	0	25	0	0	0	5.4
Yellowstone	10	166	16.0	93	9.0	1,996	193	3	33.3	10	1.0	192.7	0	100	0	0	0	0	0	0	1.5
DISTRICT 6	14	456	33.0	97	7.0	3,870	280	10	75.0	48	3.5	80.1	33	33	0	0	33	0	0	0	1.0
Daniels	3	276	80.0	35	10.0	2,762	800	3	100.0	38	11.0	72.7	0	0	0	0	100	0	0	0	24.4
Hill	3	52	15.0	35	10.0	518	150	3	100.0	7	2.0	75.0	0	100	0	0	0	0	0	0	0.4
Mccone	3	104	30.0	17	5.0	518	150	3	100.0	3	1.0	150.0	100	0	0	0	0	0	0	0	12.5
Richland	3	24	7.0	10	3.0	73	21	0	0.0	0	0.0	-0.0	-0	-0	-0	-0	-0	-0	-0	-0	0.0

Montana Fish Wildlife and Parks
1999 Furbearer Survey Report: Statistical Estimates of Trapping Effort and Catch
Detail of Trapping and Snaring Activities, by Species and Location

Species: BOBCAT

Location	Active Trapper	Activity Days	Days/ Hunter	Traps Set	Traps/ Hunter	Trap Days	TrapDay /Hunter	Success Hunters	Percent Success	Total Catch	Mean Catch	T Days /Catch	%Take 1	%Take 2-3	%Take 4-6	%Take 7-10	%Take 11-15	%Take 16-21	%Take 22-29	%Take 30+	Species % Comp.
DISTRICT 7	73	3,211	44.3	2,044	28.2	103,321	1,425	62	85.7	456	6.3	226.7	39	33	6	6	0	11	0	6	7.1
Carter	7	276	40.0	411	59.5	10,979	1,590	7	100.0	24	3.5	454.3	0	50	50	0	0	0	0	0	1.1
Custer	7	345	50.0	152	22.0	7,733	1,120	7	100.0	35	5.0	224.0	0	50	0	50	0	0	0	0	15.9
Dawson	14	463	33.5	107	7.7	3,335	242	10	75.0	10	0.8	322.0	100	0	0	0	0	0	0	0	0.9
Garfield	10	587	56.7	442	42.7	23,097	2,230	7	66.7	276	26.7	83.6	0	0	0	0	0	50	0	50	17.2
Powder River	17	590	34.2	456	26.4	33,941	1,966	14	80.0	76	4.4	446.9	50	25	0	0	0	25	0	0	15.8
Prairie	3	52	15.0	17	5.0	259	75	3	100.0	3	1.0	75.0	100	0	0	0	0	0	0	0	2.0
Rosebud	14	639	46.3	356	25.7	16,209	1,174	10	75.0	21	1.5	782.5	33	67	0	0	0	0	0	0	27.3
Treasure	3	259	75.0	104	30.0	7,768	2,250	3	100.0	10	3.0	750.0	0	100	0	0	0	0	0	0	4.6

Species: WEASEL

Location	Active Trapper	Activity Days	Days/ Hunter	Traps Set	Traps/ Hunter	Trap Days	TrapDay /Hunter	Success Hunters	Percent Success	Total Catch	Mean Catch	T Days /Catch	%Take 1	%Take 2-3	%Take 4-6	%Take 7-10	%Take 11-15	%Take 16-21	%Take 22-29	%Take 30+	Species % Comp.
STATEWIDE	117	2,658	22.6	880	7.5	24,626	210	114	97.1	480	4.1	51.3	30	42	9	9	3	6	0	0	1.0
DISTRICT 1	35	760	22.0	276	8.0	7,492	217	35	100.0	211	6.1	35.6	30	30	10	10	10	10	0	0	5.2
Flathead	21	476	23.0	197	9.5	6,014	290	21	100.0	186	9.0	32.3	17	17	17	17	17	17	0	0	8.4
Lincoln	10	231	22.3	73	7.0	1,374	133	10	100.0	21	2.0	66.3	33	67	0	0	0	0	0	0	2.3
Sanders	3	52	15.0	7	2.0	104	30	3	100.0	3	1.0	30.0	100	0	0	0	0	0	0	0	0.5
DISTRICT 2	35	766	22.2	269	7.8	6,553	190	35	100.0	86	2.5	75.9	30	60	0	10	0	0	0	0	1.3
Deer Lodge	7	104	15.0	62	9.0	932	135	7	100.0	10	1.5	90.0	50	50	0	0	0	0	0	0	1.2
Granite	3	104	30.0	14	4.0	414	120	3	100.0	7	2.0	60.0	0	100	0	0	0	0	0	0	3.0
Mineral	7	135	19.5	55	8.0	1,250	181	7	100.0	35	5.0	36.2	0	50	0	50	0	0	0	0	6.8
Missoula	7	224	32.5	41	6.0	1,346	195	7	100.0	14	2.0	97.5	50	50	0	0	0	0	0	0	1.8
Ravalli	10	200	19.3	97	9.3	2,610	252	10	100.0	21	2.0	126.0	33	67	0	0	0	0	0	0	0.8
DISTRICT 3	10	376	36.3	73	7.0	2,503	242	10	100.0	24	2.3	103.6	33	67	0	0	0	0	0	0	0.3
Jefferson	7	255	37.0	62	9.0	2,141	310	7	100.0	21	3.0	103.3	0	100	0	0	0	0	0	0	1.4
Madison	3	121	35.0	10	3.0	363	105	3	100.0	3	1.0	105.0	100	0	0	0	0	0	0	0	0.2
DISTRICT 4	35	653	18.9	259	7.5	7,975	231	31	90.0	155	4.5	51.3	22	33	22	11	0	11	0	0	1.3
Cascade	3	24	7.0	7	2.0	48	14	3	100.0	7	2.0	7.0	0	100	0	0	0	0	0	0	0.7
Fergus	10	162	15.7	76	7.3	1,561	151	7	66.7	24	2.3	64.6	0	50	50	0	0	0	0	0	1.4
Lewis & Clark	7	304	44.0	124	18.0	5,690	824	7	100.0	90	13.0	63.4	0	0	0	50	0	50	0	0	2.6
Meagher	10	114	11.0	48	4.7	628	61	10	100.0	31	3.0	20.2	33	33	33	0	0	0	0	0	3.6
Teton	3	48	14.0	3	1.0	48	14	3	100.0	3	1.0	14.0	100	0	0	0	0	0	0	0	0.1
DISTRICT 7	3	104	30.0	3	1.0	104	30	3	100.0	3	1.0	30.0	100	0	0	0	0	0	0	0	0.1
Powder River	3	104	30.0	3	1.0	104	30	3	100.0	3	1.0	30.0	100	0	0	0	0	0	0	0	0.7

Montana Fish Wildlife and Parks
1999 Furbearer Survey Report: Statistical Estimates of Trapping Effort and Catch
Detail of Trapping and Snaring Activities, by Species and Location

Species: SKUNK

Location	Active Trapper	Activity Days	Days/ Hunter	Traps Set	Traps/ Hunter	Trap Days	TrapDay /Hunter	Success Hunters	Percent Success	Total Catch	Mean Catch	T Days /Catch	%Take 1	%Take 2-3	%Take 4-6	%Take 7-10	%Take 11-15	%Take 16-21	%Take 22-29	%Take 30+	Species % Comp.
STATEWIDE	197	6,359	32.3	2,907	14.8	118,636	603	197	100.0	2,651	13.5	44.7	22	17	24	8	3	8	7	10	5.3
DISTRICT 1	3	7	2.0	14	4.0	28	8	3	100.0	7	2.0	4.0	0	100	0	0	0	0	0	0	0.2
Flathead	3	7	2.0	14	4.0	28	8	3	100.0	7	2.0	4.0	0	100	0	0	0	0	0	0	0.3
DISTRICT 2	21	663	32.0	214	10.3	10,095	487	21	100.0	90	4.3	112.5	29	14	43	14	0	0	0	0	1.4
Mineral	3	21	6.0	21	6.0	124	36	3	100.0	7	2.0	18.0	0	100	0	0	0	0	0	0	1.4
Missoula	7	110	16.0	31	4.5	545	79	7	100.0	21	3.0	26.3	50	0	50	0	0	0	0	0	2.7
Powell	3	311	90.0	86	25.0	7,768	2,250	3	100.0	28	8.0	281.3	0	0	0	100	0	0	0	0	2.0
Ravalli	10	221	21.3	76	7.3	1,657	160	10	100.0	35	3.3	48.0	33	0	67	0	0	0	0	0	1.3
DISTRICT 3	38	1,005	26.5	380	10.0	14,355	378	38	100.0	238	6.3	60.3	27	36	0	18	0	9	9	0	2.6
Beaverhead	10	114	11.0	76	7.3	615	59	10	100.0	97	9.3	6.4	33	33	0	0	0	0	33	0	7.4
Gallatin	3	73	21.0	48	14.0	1,015	294	3	100.0	24	7.0	42.0	0	0	0	100	0	0	0	0	0.9
Jefferson	3	207	60.0	52	15.0	3,107	900	3	100.0	10	3.0	300.0	0	100	0	0	0	0	0	0	0.7
Madison	10	328	31.7	183	17.7	9,235	892	10	100.0	69	6.7	133.8	33	33	0	0	0	33	0	0	3.7
Park	7	259	37.5	10	1.5	311	45	7	100.0	35	5.0	9.0	0	50	0	50	0	0	0	0	2.9
Silver Bow	3	24	7.0	10	3.0	73	21	3	100.0	3	1.0	21.0	100	0	0	0	0	0	0	0	1.6
DISTRICT 4	62	1,813	29.2	794	12.8	39,258	632	62	100.0	763	12.3	51.5	28	17	33	0	6	0	6	11	6.5
Cascade	10	79	7.7	62	6.0	545	53	10	100.0	17	1.7	31.6	67	33	0	0	0	0	0	0	1.8
Chouteau	10	349	33.7	142	13.7	4,813	465	10	100.0	41	4.0	116.2	0	33	67	0	0	0	0	0	2.6
Fergus	3	69	20.0	52	15.0	1,036	300	3	100.0	14	4.0	75.0	0	0	100	0	0	0	0	0	0.8
Judith Basin	3	207	60.0	21	6.0	1,243	360	3	100.0	10	3.0	120.0	0	100	0	0	0	0	0	0	3.8
Lewis & Clark	10	608	58.7	249	24.0	21,315	2,058	10	100.0	445	43.0	47.9	33	0	0	0	0	0	33	33	13.0
Liberty	3	3	1.0	3	1.0	3	1	3	100.0	3	1.0	1.0	100	0	0	0	0	0	0	0	2.4
Meagher	10	224	21.7	83	8.0	780	75	10	100.0	145	14.0	5.4	33	0	33	0	0	0	0	33	16.9
Teton	7	66	9.5	28	4.0	200	29	7	100.0	35	5.0	5.8	0	0	100	0	0	0	0	0	1.5
Toole	3	207	60.0	155	45.0	9,322	2,700	3	100.0	52	15.0	180.0	0	0	0	0	100	0	0	0	19.0
DISTRICT 5	45	1,547	34.5	670	14.9	29,467	657	45	100.0	939	20.9	31.4	8	8	15	0	8	31	8	23	13.6
Bighorn	10	535	51.7	121	11.7	5,438	525	10	100.0	318	30.7	17.1	0	0	0	0	0	67	0	33	20.5
Carbon	14	328	23.7	55	4.0	1,122	81	14	100.0	311	22.5	3.6	0	0	25	0	0	50	0	25	14.8
Musselshell	3	224	65.0	155	45.0	10,098	2,925	3	100.0	21	6.0	487.5	0	0	100	0	0	0	0	0	15.4
Stillwater	7	145	21.0	135	19.5	4,992	723	7	100.0	97	14.0	51.6	0	50	0	0	0	0	50	0	16.9
Sweetgrass	3	207	60.0	104	30.0	6,214	1,800	3	100.0	138	40.0	45.0	0	0	0	0	0	0	0	100	8.6
Yellowstone	7	107	15.5	100	14.5	1,602	232	7	100.0	55	8.0	29.0	50	0	0	0	50	0	0	0	8.0
DISTRICT 6	3	38	11.0	38	11.0	418	121	0	0.0	0	0.0	-0.0	-0	-0	-0	-0	-0	-0	-0	-0	0.0
Richland	3	38	11.0	38	11.0	418	121	0	0.0	0	0.0	-0.0	-0	-0	-0	-0	-0	-0	-0	-0	0.0
DISTRICT 7	31	1,288	41.4	798	25.7	25,016	805	31	100.0	615	19.8	40.7	22	0	33	22	0	0	11	11	9.6
Carter	7	414	60.0	383	55.5	10,979	1,590	7	100.0	93	13.5	117.8	0	0	50	0	0	0	50	0	4.4
Dawson	7	142	20.5	66	9.5	1,246	181	7	100.0	24	3.5	51.6	50	0	50	0	0	0	0	0	2.0
Garfield	3	173	50.0	207	60.0	10,357	3,000	3	100.0	414	120.0	25.0	0	0	0	0	0	0	0	100	25.8
Powder River	10	110	10.7	135	13.0	1,536	148	10	100.0	79	7.7	19.3	0	0	33	67	0	0	0	0	16.5
Prairie	3	449	130.0	7	2.0	898	260	3	100.0	3	1.0	260.0	100	0	0	0	0	0	0	0	2.0

Montana Fish Wildlife and Parks
1999 Furbearer Survey Report: Statistical Estimates of Trapping Effort and Catch
Detail of Trapping and Snaring Activities, by Species and Location

Species: COYOTE

Location	Active Trapper	Activity Days	Days/ Hunter	Traps Set	Traps/ Hunter	Trap Days	TrapDay /Hunter	Success Hunters	Percent Success	Total Catch	Mean Catch	T Days /Catch	%Take 1	%Take 2-3	%Take 4-6	%Take 7-10	%Take 11-15	%Take 16-21	%Take 22-29	%Take 30+	Species % Comp.
STATEWIDE	438	18,729	42.7	11,745	26.8	650,502	1,484	404	92.1	7,934	18.1	82.0	13	20	17	14	8	3	7	18	16.0
DISTRICT 1	31	590	19.0	245	7.9	6,352	204	24	77.8	366	11.8	17.4	0	29	14	14	0	0	14	29	9.0
Flathead	17	231	13.4	66	3.8	794	46	10	60.0	28	1.6	28.8	0	67	33	0	0	0	0	0	1.2
Lincoln	7	186	27.0	62	9.0	2,175	315	7	100.0	200	29.0	10.9	0	0	0	0	0	0	50	50	22.1
Sanders	7	173	25.0	117	17.0	3,383	490	7	100.0	138	20.0	24.5	0	0	0	50	0	0	0	50	19.0
DISTRICT 2	45	1,029	22.9	722	16.1	20,097	448	41	92.3	435	9.7	46.2	31	23	8	0	15	8	8	8	6.8
Deer Lodge	7	76	11.0	35	5.0	352	51	7	100.0	7	1.0	51.0	100	0	0	0	0	0	0	0	0.8
Granite	3	31	9.0	31	9.0	280	81	3	100.0	21	6.0	13.5	0	0	100	0	0	0	0	0	9.1
Mineral	3	48	14.0	17	5.0	242	70	3	100.0	7	2.0	35.0	0	100	0	0	0	0	0	0	1.4
Missoula	7	117	17.0	35	5.0	608	88	3	50.0	10	1.5	58.7	0	100	0	0	0	0	0	0	1.3
Powell	7	311	45.0	100	14.5	5,593	810	7	100.0	69	10.0	81.0	0	50	0	0	0	50	0	0	5.0
Ravalli	21	445	21.5	504	24.3	13,023	629	21	100.0	321	15.5	40.6	33	0	0	0	33	0	17	17	12.0
DISTRICT 3	128	4,150	32.5	2,096	16.4	77,114	604	121	94.6	1,029	8.1	75.0	18	24	26	16	5	0	3	8	11.2
Beaverhead	28	442	16.0	373	13.5	6,656	241	28	100.0	110	4.0	60.3	13	13	63	13	0	0	0	0	8.5
Broadwater	3	173	50.0	207	60.0	10,357	3,000	3	100.0	155	45.0	66.7	0	0	0	0	0	0	0	100	34.9
Gallatin	24	646	26.7	359	14.9	14,638	606	21	85.7	197	8.1	74.4	17	50	0	0	17	0	0	17	7.4
Jefferson	21	649	31.3	335	16.2	15,011	725	17	83.3	214	10.3	70.1	20	20	20	20	0	0	0	20	14.3
Madison	28	1,233	44.6	442	16.0	17,797	644	28	100.0	148	5.4	119.9	25	13	25	25	13	0	0	0	8.0
Park	28	804	29.1	269	9.8	8,431	305	28	100.0	117	4.3	71.8	25	25	25	25	0	0	0	0	9.9
Silver Bow	7	204	29.5	110	16.0	4,222	612	7	100.0	86	12.5	48.9	0	50	0	0	0	0	50	0	41.0
DISTRICT 4	100	4,426	44.2	2,700	27.0	153,627	1,534	97	96.6	2,348	23.4	65.4	10	3	17	21	17	3	7	21	20.0
Cascade	17	646	37.4	411	23.8	15,205	881	17	100.0	280	16.2	54.4	0	0	40	20	0	0	20	20	28.5
Chouteau	17	1,243	72.0	739	42.8	67,737	3,924	17	100.0	715	41.4	94.8	0	0	0	20	40	0	0	40	44.0
Fergus	17	794	46.0	328	19.0	13,672	792	17	100.0	131	7.6	104.2	0	0	40	40	20	0	0	0	7.7
Judith Basin	10	356	34.3	100	9.7	5,614	542	7	66.7	41	4.0	135.5	0	50	0	50	0	0	0	0	15.4
Lewis & Clark	24	905	37.4	649	26.9	34,725	1,437	24	100.0	901	37.3	38.5	43	0	14	0	0	0	14	29	26.3
Liberty	3	104	30.0	52	15.0	1,554	450	3	100.0	38	11.0	40.9	0	0	0	0	100	0	0	0	26.2
Teton	10	173	16.7	266	25.7	5,800	560	10	100.0	135	13.0	43.1	0	0	0	33	33	33	0	0	5.8
Toole	3	207	60.0	155	45.0	9,322	2,700	3	100.0	107	31.0	87.1	0	0	0	0	0	0	0	100	39.2
DISTRICT 5	79	3,825	48.2	1,754	22.1	100,960	1,271	69	87.0	1,115	14.0	90.5	10	33	10	14	5	0	14	14	16.2
Bighorn	17	984	57.0	480	27.8	33,420	1,936	17	100.0	497	28.8	67.2	0	20	0	20	0	0	40	20	32.1
Carbon	21	694	33.5	335	16.2	16,544	799	17	83.3	369	17.8	44.8	20	20	0	20	0	0	0	40	17.6
Golden Valley	7	321	46.5	24	3.5	1,875	272	7	100.0	14	2.0	135.8	50	50	0	0	0	0	0	0	11.1
Musselshell	7	535	77.5	176	25.5	11,963	1,732	7	100.0	14	2.0	866.2	0	100	0	0	0	0	0	0	10.3
Stillwater	10	369	35.7	173	16.7	7,506	725	7	66.7	24	2.3	310.6	0	50	50	0	0	0	0	0	4.2
Sweetgrass	7	363	52.5	300	43.5	14,138	2,047	7	100.0	59	8.5	240.9	0	0	50	0	50	0	0	0	3.7
Yellowstone	14	559	40.5	266	19.3	15,515	1,123	10	75.0	138	10.0	112.4	0	33	0	33	0	0	33	0	20.0

Montana Fish Wildlife and Parks
1999 Furbearer Survey Report: Statistical Estimates of Trapping Effort and Catch
Detail of Trapping and Snaring Activities, by Species and Location

Species: COYOTE

Location	Active Trapper	Activity Days	Days/ Hunter	Traps Set	Traps/ Hunter	Trap Days	TrapDay /Hunter	Success Hunters	Percent Success	Total Catch	Mean Catch	T Days /Catch	%Take 1	%Take 2-3	%Take 4-6	%Take 7-10	%Take 11-15	%Take 16-21	%Take 22-29	%Take 30+	Species % Comp.
DISTRICT 6	17	1,018	59.0	1,157	67.0	74,141	4,295	17	100.0	618	35.8	120.0	0	17	17	0	17	0	0	50	12.4
Blaine	3	104	30.0	110	32.0	3,314	960	3	100.0	180	52.0	18.5	0	0	0	0	0	0	0	100	25.6
Hill	3	276	80.0	173	50.0	13,810	4,000	0	0.0	0	0.0	-0.0	-0	-0	-0	-0	-0	-0	-0	-0	0.0
Mccone	3	104	30.0	35	10.0	1,036	300	3	100.0	17	5.0	60.0	0	0	100	0	0	0	0	0	62.5
Richland	3	345	100.0	518	150.0	51,787	15,000	3	100.0	259	75.0	200.0	0	0	0	0	0	0	0	100	51.4
Valley	10	190	18.3	321	31.0	4,195	405	10	100.0	162	15.7	25.9	0	33	0	0	33	0	0	33	12.5
DISTRICT 7	62	3,691	59.4	3,073	49.4	218,212	3,511	59	94.4	2,023	32.6	107.9	5	21	11	16	0	11	5	32	31.7
Carter	10	635	61.3	894	86.3	46,884	4,527	10	100.0	766	74.0	61.2	0	33	0	0	0	0	0	67	35.9
Custer	3	138	40.0	52	15.0	2,071	600	3	100.0	21	6.0	100.0	0	0	100	0	0	0	0	0	9.5
Dawson	14	684	49.5	463	33.5	33,192	2,404	14	100.0	521	37.7	63.7	0	25	25	0	0	25	0	25	42.9
Fallon	3	138	40.0	35	10.0	1,381	400	3	100.0	35	10.0	40.0	0	0	0	100	0	0	0	0	13.2
Garfield	10	829	80.0	911	88.0	81,616	7,880	10	100.0	352	34.0	231.8	0	0	0	33	0	0	0	67	21.9
Powder River	10	318	30.7	176	17.0	12,467	1,204	7	66.7	124	12.0	100.3	0	50	0	0	0	0	0	50	25.9
Prairie	3	207	60.0	104	30.0	6,214	1,800	3	100.0	69	20.0	90.0	0	0	0	0	0	100	0	0	39.2
Rosebud	7	449	65.0	318	46.0	26,446	3,830	7	100.0	31	4.5	851.1	50	0	0	50	0	0	0	0	40.9
Treasure	7	293	42.5	121	17.5	7,941	1,150	7	100.0	104	15.0	76.7	0	50	0	0	0	0	50	0	46.2

March 27th, 2002

Montana Fish Wildlife and Parks
1999 Furbearer Survey Report: Statistical Estimates of Trapping Effort and Catch
Detail of Trapping and Snaring Activities, by Species and Location

Species: FOX

Location	Active Trapper	Activity Days	Days/ Hunter	Traps Set	Traps/ Hunter	Trap Days	TrapDay /Hunter	Success Hunters	Percent Success	Total Catch	Mean Catch	T Days /Catch	%Take 1	%Take 2-3	%Take 4-6	%Take 7-10	%Take 11-15	%Take 16-21	%Take 22-29	%Take 30+	Species % Comp.
STATEWIDE	293	11,144	38.0	6,318	21.5	364,222	1,241	283	96.5	3,421	11.7	106.5	18	21	20	10	9	9	3	9	6.9
DISTRICT 1	10	90	8.7	69	6.7	539	52	7	66.7	10	1.0	52.0	50	50	0	0	0	0	0	0	0.3
Flathead	10	90	8.7	69	6.7	539	52	7	66.7	10	1.0	52.0	50	50	0	0	0	0	0	0	0.5
DISTRICT 2	38	725	19.1	342	9.0	7,858	207	35	90.9	414	10.9	19.0	10	40	20	10	0	0	10	10	6.5
Deer Lodge	7	76	11.0	41	6.0	456	66	3	50.0	10	1.5	44.0	0	100	0	0	0	0	0	0	1.2
Powell	7	117	17.0	17	2.5	159	23	7	100.0	14	2.0	11.5	50	50	0	0	0	0	0	0	1.0
Ravalli	24	532	22.0	283	11.7	7,243	300	24	100.0	390	16.1	18.6	0	29	29	14	0	0	14	14	14.6
DISTRICT 3	76	2,368	31.2	1,239	16.3	38,840	511	76	100.0	618	8.1	62.8	25	25	17	8	8	8	0	8	6.7
Beaverhead	24	690	28.6	352	14.6	8,224	340	24	100.0	110	4.6	74.4	14	43	14	14	14	0	0	0	8.5
Broadwater	3	104	30.0	104	30.0	3,107	900	3	100.0	104	30.0	30.0	0	0	0	0	0	0	0	100	23.3
Jefferson	14	456	33.0	155	11.3	4,599	333	14	100.0	214	15.5	21.5	25	0	0	0	25	25	0	25	14.3
Madison	17	594	34.4	338	19.6	12,774	740	17	100.0	131	7.6	97.4	0	40	20	20	0	20	0	0	7.0
Park	14	321	23.3	190	13.7	6,156	446	14	100.0	38	2.8	162.1	50	25	25	0	0	0	0	0	3.2
Silver Bow	10	204	19.7	100	9.7	3,981	384	10	100.0	21	2.0	192.2	67	0	33	0	0	0	0	0	9.8
DISTRICT 4	69	2,544	36.9	1,750	25.4	71,362	1,034	69	100.0	808	11.7	88.3	15	0	15	20	25	15	5	5	6.9
Cascade	10	345	33.3	280	27.0	9,598	927	10	100.0	66	6.3	146.3	33	0	33	0	33	0	0	0	6.7
Chouteau	14	898	65.0	342	24.7	23,200	1,680	14	100.0	155	11.3	149.3	25	0	0	25	25	25	0	0	9.6
Fergus	10	363	35.0	276	26.7	9,011	870	10	100.0	135	13.0	66.9	0	0	0	67	0	33	0	0	7.9
Lewis & Clark	17	473	27.4	452	26.2	13,955	808	17	100.0	276	16.0	50.5	20	0	0	20	0	20	20	20	8.1
Liberty	3	104	30.0	66	19.0	1,968	570	3	100.0	41	12.0	47.5	0	0	0	0	100	0	0	0	28.6
Teton	10	155	15.0	180	17.3	4,309	416	10	100.0	83	8.0	52.0	0	0	67	0	33	0	0	0	3.6
Toole	3	207	60.0	155	45.0	9,322	2,700	3	100.0	52	15.0	180.0	0	0	0	0	100	0	0	0	19.0
DISTRICT 5	59	2,023	34.5	749	12.8	34,542	589	59	100.0	473	8.1	73.0	18	24	24	6	6	18	6	0	6.9
Bighorn	14	411	29.7	73	5.3	2,914	211	14	100.0	41	3.0	70.3	25	25	50	0	0	0	0	0	2.7
Carbon	14	173	12.5	152	11.0	2,738	198	14	100.0	142	10.3	19.3	0	25	25	0	25	25	0	0	6.8
Golden Valley	3	311	90.0	3	1.0	311	90	3	100.0	3	1.0	90.0	100	0	0	0	0	0	0	0	2.8
Stillwater	7	162	23.5	138	20.0	5,068	734	7	100.0	79	11.5	63.8	0	50	0	0	0	50	0	0	13.9
Sweetgrass	7	414	60.0	138	20.0	8,286	1,200	7	100.0	114	16.5	72.7	0	0	0	50	0	0	50	0	7.1
Yellowstone	14	552	40.0	245	17.7	15,225	1,102	14	100.0	93	6.8	163.3	25	25	25	0	0	25	0	0	13.5
DISTRICT 6	17	673	39.0	825	47.8	66,259	3,838	17	100.0	459	26.6	144.3	20	20	40	0	0	0	0	20	9.2
Daniels	3	48	14.0	21	6.0	290	84	3	100.0	21	6.0	14.0	0	0	100	0	0	0	0	0	13.3
Hill	3	207	60.0	224	65.0	13,465	3,900	3	100.0	414	120.0	32.5	0	0	0	0	0	0	0	100	23.6
Richland	3	345	100.0	518	150.0	51,787	15,000	3	100.0	3	1.0	######	100	0	0	0	0	0	0	0	0.7
Valley	7	73	10.5	62	9.0	718	104	7	100.0	21	3.0	34.7	0	50	50	0	0	0	0	0	1.6

Montana Fish Wildlife and Parks
1999 Furbearer Survey Report: Statistical Estimates of Trapping Effort and Catch
Detail of Trapping and Snaring Activities, by Species and Location

Species: FOX

Location	Active Trapper	Activity Days	Days/ Hunter	Traps Set	Traps/ Hunter	Trap Days	TrapDay /Hunter	Success Hunters	Percent Success	Total Catch	Mean Catch	T Days /Catch	%Take 1	%Take 2-3	%Take 4-6	%Take 7-10	%Take 11-15	%Take 16-21	%Take 22-29	%Take 30+	Species % Comp.
DISTRICT 7	35	2,721	78.8	1,343	38.9	144,823	4,195	31	90.0	639	18.5	226.7	11	22	22	11	0	0	0	33	10.0
Carter	7	932	135.0	552	80.0	76,644	11,100	7	100.0	190	27.5	403.6	0	0	0	50	0	0	0	50	8.9
Dawson	14	615	44.5	318	23.0	27,405	1,985	14	100.0	55	4.0	496.1	0	50	50	0	0	0	0	0	4.5
Fallon	3	311	90.0	86	25.0	7,768	2,250	3	100.0	166	48.0	46.9	0	0	0	0	0	0	0	100	63.2
Garfield	3	311	90.0	345	100.0	31,072	9,000	3	100.0	224	65.0	138.5	0	0	0	0	0	0	0	100	14.0
Powder River	3	104	30.0	35	10.0	1,036	300	0	0.0	0	0.0	-0.0	-0	-0	-0	-0	-0	-0	-0	-0	0.0
Prairie	3	449	130.0	7	2.0	898	260	3	100.0	3	1.0	260.0	100	0	0	0	0	0	0	0	2.0

Montana Fish Wildlife and Parks
1999 Furbearer Survey Report: Statistical Estimates of Trapping Effort and Catch
Detail of Trapping and Snaring Activities, by Species and Location

Species: RACCOON

Location	Active Trapper	Activity Days	Days/ Hunter	Traps Set	Traps/ Hunter	Trap Days	TrapDay /Hunter	Success Hunters	Percent Success	Total Catch	Mean Catch	T Days /Catch	%Take 1	%Take 2-3	%Take 4-6	%Take 7-10	%Take 11-15	%Take 16-21	%Take 22-29	%Take 30+	Species % Comp.
STATEWIDE	380	10,585	27.9	4,488	11.8	194,200	511	366	96.4	3,642	9.6	53.3	20	21	21	9	9	8	6	6	7.3
DISTRICT 1	21	255	12.3	107	5.2	2,030	98	21	100.0	52	2.5	39.2	67	0	33	0	0	0	0	0	1.3
Flathead	3	41	12.0	10	3.0	124	36	3	100.0	17	5.0	7.2	0	0	100	0	0	0	0	0	0.8
Lincoln	7	155	22.5	76	11.0	1,761	255	7	100.0	7	1.0	255.0	100	0	0	0	0	0	0	0	0.8
Sanders	10	59	5.7	21	2.0	145	14	10	100.0	28	2.7	5.3	67	0	33	0	0	0	0	0	3.8
DISTRICT 2	48	701	14.5	304	6.3	5,092	105	41	85.7	180	3.7	28.4	25	33	25	8	8	0	0	0	2.8
Missoula	21	231	11.2	73	3.5	905	44	17	83.3	48	2.3	18.7	20	60	20	0	0	0	0	0	6.3
Powell	3	3	1.0	38	11.0	38	11	3	100.0	10	3.0	3.7	0	100	0	0	0	0	0	0	0.7
Ravalli	24	466	19.3	193	8.0	4,150	172	21	85.7	121	5.0	34.3	33	0	33	17	17	0	0	0	4.5
DISTRICT 3	83	2,323	28.0	611	7.4	21,236	256	83	100.0	552	6.7	38.4	23	27	23	4	12	8	4	0	6.0
Beaverhead	14	159	11.5	73	5.3	1,125	82	14	100.0	45	3.3	25.1	25	25	50	0	0	0	0	0	3.4
Broadwater	3	10	3.0	10	3.0	31	9	3	100.0	10	3.0	3.0	0	100	0	0	0	0	0	0	2.3
Gallatin	17	245	14.2	66	3.8	1,122	65	17	100.0	114	6.6	9.8	20	40	0	0	40	0	0	0	4.3
Jefferson	10	328	31.7	90	8.7	2,230	215	10	100.0	97	9.3	23.1	0	33	0	33	0	33	0	0	6.5
Madison	28	1,143	41.4	273	9.9	13,299	482	28	100.0	211	7.6	63.1	13	13	50	0	13	0	13	0	11.3
Park	14	411	29.7	97	7.0	3,401	246	14	100.0	69	5.0	49.3	75	0	0	0	0	25	0	0	5.8
Silver Bow	3	28	8.0	3	1.0	28	8	3	100.0	7	2.0	4.0	0	100	0	0	0	0	0	0	3.3
DISTRICT 4	86	1,947	22.6	835	9.7	25,275	293	79	92.0	780	9.0	32.4	8	38	8	13	13	4	13	4	6.6
Cascade	21	262	12.7	176	8.5	2,109	102	17	83.3	90	4.3	23.5	20	40	0	20	20	0	0	0	9.2
Chouteau	17	777	45.0	207	12.0	12,705	736	17	100.0	145	8.4	87.6	20	20	0	20	20	20	0	0	8.9
Fergus	14	380	27.5	211	15.3	6,145	445	14	100.0	183	13.3	33.6	0	25	0	25	25	0	25	0	10.7
Judith Basin	10	159	15.3	38	3.7	628	61	7	66.7	21	2.0	30.3	0	50	50	0	0	0	0	0	7.7
Lewis & Clark	3	104	30.0	83	24.0	2,486	720	3	100.0	121	35.0	20.6	0	0	0	0	0	0	0	100	3.5
Liberty	3	48	14.0	10	3.0	145	42	3	100.0	10	3.0	14.0	0	100	0	0	0	0	0	0	7.1
Meagher	7	59	8.5	31	4.5	397	57	7	100.0	24	3.5	16.4	0	50	50	0	0	0	0	0	2.8
Teton	10	148	14.3	62	6.0	608	59	10	100.0	176	17.0	3.5	0	33	0	0	0	0	67	0	7.6
Toole	3	10	3.0	17	5.0	52	15	3	100.0	10	3.0	5.0	0	100	0	0	0	0	0	0	3.8
DISTRICT 5	79	2,855	36.0	946	11.9	41,364	521	79	100.0	1,243	15.7	33.3	17	0	22	17	4	13	9	17	18.0
Bighorn	21	936	45.2	245	11.8	12,570	607	21	100.0	366	17.7	34.3	17	0	0	17	17	33	0	17	23.6
Carbon	28	722	26.1	180	6.5	5,272	191	28	100.0	490	17.8	10.8	13	0	25	25	0	0	13	25	23.4
Golden Valley	3	311	90.0	3	1.0	311	90	3	100.0	3	1.0	90.0	100	0	0	0	0	0	0	0	2.8
Musselshell	3	224	65.0	155	45.0	10,098	2,925	3	100.0	17	5.0	585.0	0	0	100	0	0	0	0	0	12.8
Stillwater	7	148	21.5	138	20.0	5,013	726	7	100.0	93	13.5	53.8	0	0	0	50	0	50	0	0	16.3
Sweetgrass	7	293	42.5	138	20.0	5,869	850	7	100.0	235	34.0	25.0	0	0	0	0	0	0	50	50	14.6
Yellowstone	10	221	21.3	86	8.3	2,230	215	10	100.0	38	3.7	58.7	33	0	67	0	0	0	0	0	5.5
DISTRICT 6	14	352	25.5	276	20.0	6,062	439	14	100.0	352	25.5	17.2	20	0	20	0	20	20	0	20	7.1
Blaine	3	69	20.0	62	18.0	1,243	360	3	100.0	73	21.0	17.1	0	0	0	0	0	100	0	0	10.3
Daniels	3	73	21.0	52	15.0	1,088	315	3	100.0	14	4.0	78.7	0	0	100	0	0	0	0	0	8.9
Hill	3	104	30.0	83	24.0	2,486	720	3	100.0	211	61.0	11.8	0	0	0	0	0	0	0	100	12.0
Richland	3	38	11.0	38	11.0	418	121	3	100.0	3	1.0	121.0	100	0	0	0	0	0	0	0	0.7
Valley	3	69	20.0	41	12.0	829	240	3	100.0	52	15.0	16.0	0	0	0	0	100	0	0	0	4.0

Montana Fish Wildlife and Parks
1999 Furbearer Survey Report: Statistical Estimates of Trapping Effort and Catch
Detail of Trapping and Snaring Activities, by Species and Location

Species: RACCOON

Location	Active Trapper	Activity Days	Days/ Hunter	Traps Set	Traps/ Hunter	Trap Days	TrapDay /Hunter	Success Hunters	Percent Success	Total Catch	Mean Catch	T Days /Catch	%Take 1	%Take 2-3	%Take 4-6	%Take 7-10	%Take 11-15	%Take 16-21	%Take 22-29	%Take 30+	Species % Comp.
DISTRICT 7	52	2,151	41.5	1,409	27.2	93,140	1,799	52	100.0	483	9.3	192.7	13	20	27	7	7	13	7	7	7.6
Carter	10	1,001	96.7	756	73.0	66,908	6,460	10	100.0	214	20.7	312.6	0	0	0	33	0	33	0	33	10.0
Custer	3	69	20.0	35	10.0	690	200	3	100.0	17	5.0	40.0	0	0	100	0	0	0	0	0	7.9
Dawson	10	173	16.7	97	9.3	1,526	147	10	100.0	48	4.7	31.6	33	33	0	0	33	0	0	0	4.0
Fallon	3	86	25.0	35	10.0	863	250	3	100.0	62	18.0	13.9	0	0	0	0	0	100	0	0	23.7
Garfield	3	173	50.0	207	60.0	10,357	3,000	3	100.0	79	23.0	130.4	0	0	0	0	0	0	100	0	4.9
Powder River	7	207	30.0	59	8.5	1,761	255	7	100.0	31	4.5	56.7	0	0	100	0	0	0	0	0	6.5
Prairie	3	45	13.0	7	2.0	90	26	3	100.0	3	1.0	26.0	100	0	0	0	0	0	0	0	2.0
Rosebud	3	104	30.0	104	30.0	3,107	900	3	100.0	7	2.0	450.0	0	100	0	0	0	0	0	0	9.1
Treasure	7	293	42.5	110	16.0	7,837	1,135	7	100.0	21	3.0	378.3	0	50	50	0	0	0	0	0	9.2

March 27th, 2002

Montana Fish Wildlife and Parks
1999 Furbearer Survey Report: Statistical Estimates of Trapping Effort and Catch
Detail of Trapping and Snaring Activities, by Species and Location

Species: BADGER

Location	Active Trapper	Activity Days	Days/ Hunter	Traps Set	Traps/ Hunter	Trap Days	TrapDay /Hunter	Success Hunters	Percent Success	Total Catch	Mean Catch	T Days /Catch	%Take 1	%Take 2-3	%Take 4-6	%Take 7-10	%Take 11-15	%Take 16-21	%Take 22-29	%Take 30+	Species % Comp.
STATEWIDE	117	4,357	37.1	2,517	21.4	154,614	1,317	114	97.1	953	8.1	162.3	38	26	6	9	6	3	3	9	1.9
DISTRICT 1	7	31	4.5	14	2.0	59	9	7	100.0	7	1.0	8.5	100	0	0	0	0	0	0	0	0.2
Flathead	3	14	4.0	10	3.0	41	12	3	100.0	3	1.0	12.0	100	0	0	0	0	0	0	0	0.2
Sanders	3	17	5.0	3	1.0	17	5	3	100.0	3	1.0	5.0	100	0	0	0	0	0	0	0	0.5
DISTRICT 2	3	24	7.0	24	7.0	169	49	3	100.0	3	1.0	49.0	100	0	0	0	0	0	0	0	0.1
Ravalli	3	24	7.0	24	7.0	169	49	3	100.0	3	1.0	49.0	100	0	0	0	0	0	0	0	0.1
DISTRICT 3	21	418	20.2	331	16.0	13,658	659	21	100.0	162	7.8	84.2	67	17	0	0	0	0	0	17	1.8
Beaverhead	10	169	16.3	145	14.0	3,190	308	10	100.0	17	1.7	184.8	67	33	0	0	0	0	0	0	1.3
Jefferson	3	207	60.0	173	50.0	10,357	3,000	3	100.0	138	40.0	75.0	0	0	0	0	0	0	0	100	9.2
Madison	3	35	10.0	10	3.0	104	30	3	100.0	3	1.0	30.0	100	0	0	0	0	0	0	0	0.2
Park	3	7	2.0	3	1.0	7	2	3	100.0	3	1.0	2.0	100	0	0	0	0	0	0	0	0.3
DISTRICT 4	38	1,233	32.5	804	21.2	38,384	1,011	38	100.0	373	9.8	102.9	36	18	0	9	18	9	0	9	3.2
Chouteau	14	625	45.3	366	26.5	16,644	1,205	14	100.0	155	11.3	107.1	25	0	0	25	25	25	0	0	9.6
Fergus	7	73	10.5	93	13.5	1,733	251	7	100.0	10	1.5	167.3	50	50	0	0	0	0	0	0	0.6
Lewis & Clark	3	207	60.0	173	50.0	10,357	3,000	3	100.0	138	40.0	75.0	0	0	0	0	0	0	0	100	4.0
Liberty	3	14	4.0	3	1.0	14	4	3	100.0	3	1.0	4.0	100	0	0	0	0	0	0	0	2.4
Teton	7	107	15.5	14	2.0	314	45	7	100.0	14	2.0	22.7	50	50	0	0	0	0	0	0	0.6
Toole	3	207	60.0	155	45.0	9,322	2,700	3	100.0	52	15.0	180.0	0	0	0	0	100	0	0	0	19.0
DISTRICT 5	14	570	41.3	200	14.5	7,233	524	10	75.0	17	1.3	419.0	33	67	0	0	0	0	0	0	0.3
Carbon	3	17	5.0	17	5.0	86	25	3	100.0	7	2.0	12.5	0	100	0	0	0	0	0	0	0.3
Golden Valley	3	311	90.0	7	2.0	621	180	3	100.0	7	2.0	90.0	0	100	0	0	0	0	0	0	5.6
Stillwater	3	138	40.0	124	36.0	4,972	1,440	3	100.0	3	1.0	######	100	0	0	0	0	0	0	0	0.6
Yellowstone	3	104	30.0	52	15.0	1,554	450	0	0.0	0	0.0	-0.0	-0	-0	-0	-0	-0	-0	-0	-0	0.0
DISTRICT 6	10	259	25.0	86	8.3	2,330	225	10	100.0	41	4.0	56.2	0	67	0	33	0	0	0	0	0.8
Daniels	3	104	30.0	35	10.0	1,036	300	3	100.0	7	2.0	150.0	0	100	0	0	0	0	0	0	4.4
Hill	3	52	15.0	17	5.0	259	75	3	100.0	28	8.0	9.4	0	0	0	100	0	0	0	0	1.6
Mccone	3	104	30.0	35	10.0	1,036	300	3	100.0	7	2.0	150.0	0	100	0	0	0	0	0	0	25.0
DISTRICT 7	28	1,823	66.0	1,056	38.3	92,781	3,359	28	100.0	349	12.6	266.1	13	25	25	13	0	0	13	13	5.5
Carter	7	932	135.0	414	60.0	60,072	8,700	7	100.0	110	16.0	543.8	0	0	0	50	0	0	50	0	5.2
Custer	3	69	20.0	17	5.0	345	100	3	100.0	14	4.0	25.0	0	0	100	0	0	0	0	0	6.3
Dawson	7	235	34.0	176	25.5	6,470	937	7	100.0	14	2.0	468.5	50	50	0	0	0	0	0	0	1.1
Garfield	3	173	50.0	207	60.0	10,357	3,000	3	100.0	183	53.0	56.6	0	0	0	0	0	0	0	100	11.4
Powder River	3	311	90.0	138	40.0	12,429	3,600	3	100.0	21	6.0	600.0	0	0	100	0	0	0	0	0	4.3
Rosebud	3	104	30.0	104	30.0	3,107	900	3	100.0	7	2.0	450.0	0	100	0	0	0	0	0	0	9.1

Montana Fish Wildlife and Parks
1999 Furbearer Survey Report: Statistical Estimates of Trapping Effort and Catch
Detail of Trapping and Snaring Activities, by Species and Location

Species: OTHER

Location	Active Trapper	Activity Days	Days/ Hunter	Traps Set	Traps/ Hunter	Trap Days	TrapDay /Hunter	Success Hunters	Percent Success	Total Catch	Mean Catch	T Days /Catch	%Take 1	%Take 2-3	%Take 4-6	%Take 7-10	%Take 11-15	%Take 16-21	%Take 22-29	%Take 30+	Species % Comp.
STATEWIDE	17	632	36.6	342	19.8	16,206	939	14	80.0	124	7.2	130.4	0	25	25	25	0	25	0	0	0.3
DISTRICT 3	7	293	42.5	138	20.0	5,869	850	7	100.0	97	14.0	60.7	0	0	0	50	0	50	0	0	1.1
Jefferson	3	3	1.0	69	20.0	69	20	3	100.0	31	9.0	2.2	0	0	0	100	0	0	0	0	2.1
Madison	3	290	84.0	69	20.0	5,800	1,680	3	100.0	66	19.0	88.4	0	0	0	0	0	100	0	0	3.5
DISTRICT 4	7	114	16.5	48	7.0	238	35	3	50.0	7	1.0	34.5	0	100	0	0	0	0	0	0	0.1
Fergus	3	104	30.0	3	1.0	104	30	0	0.0	0	0.0	-0.0	-0	-0	-0	-0	-0	-0	-0	-0	0.0
Meagher	3	10	3.0	45	13.0	135	39	3	100.0	7	2.0	19.5	0	100	0	0	0	0	0	0	0.8
DISTRICT 5	3	224	65.0	155	45.0	10,098	2,925	3	100.0	21	6.0	487.5	0	0	100	0	0	0	0	0	0.3
Musselshell	3	224	65.0	155	45.0	10,098	2,925	3	100.0	21	6.0	487.5	0	0	100	0	0	0	0	0	15.4

Detail of Hunting (without hounds) Activities

Montana Fish Wildlife and Parks
1999 Furbearer Survey Report: Statistical Estimates of Hunting and Harvest
Detail of Hunting (without hounds) Activities, by Species and Location

Species: ALL

Location	Active Hunter	Hunter Days	Days/ Hunter	Success Hunters	Percent Success	Total Harvest	Mean Harvest	%Take 1	%Take 2-3	%Take 4-6	%Take 7-10	%Take 11-15	%Take 16-21	%Take 22-29	%Take 30+	Species % Comp.
STATEWIDE	325	8,193	25.2	269	83.0	3,818	11.8	23	30	25	6	7	1	2	6	100.0
DISTRICT 1	35	653	18.9	17	50.0	173	5.0	0	33	50	0	0	0	0	17	100.0
Flathead	10	59	5.7	3	33.3	10	1.0	0	100	0	0	0	0	0	0	100.0
Lincoln	10	110	10.7	3	33.3	114	11.0	0	50	0	0	0	0	0	50	100.0
Sanders	17	483	28.0	10	60.0	48	2.8	0	0	100	0	0	0	0	0	100.0
DISTRICT 2	21	93	4.5	21	100.0	380	18.3	50	38	0	0	0	0	0	13	100.0
Deer Lodge	7	10	1.5	7	100.0	14	2.0	0	100	0	0	0	0	0	0	100.0
Missoula	7	17	2.5	7	100.0	14	2.0	50	50	0	0	0	0	0	0	100.0
Powell	7	21	3.0	3	50.0	342	49.5	0	0	0	0	0	0	0	100	100.0
Ravalli	3	45	13.0	3	100.0	10	3.0	100	0	0	0	0	0	0	0	100.0
DISTRICT 3	83	835	10.1	59	70.8	501	6.0	24	40	20	8	0	0	4	4	100.0
Beaverhead	28	418	15.1	24	87.5	380	13.8	38	15	15	15	0	0	8	8	100.0
Gallatin	24	183	7.6	14	57.1	48	2.0	0	50	50	0	0	0	0	0	100.0
Jefferson	7	79	11.5	3	50.0	17	2.5	0	0	100	0	0	0	0	0	100.0
Madison	10	59	5.7	7	66.7	17	1.7	0	100	0	0	0	0	0	0	100.0
Park	14	66	4.8	10	75.0	21	1.5	33	67	0	0	0	0	0	0	100.0
Silver Bow	3	31	9.0	3	100.0	17	5.0	0	100	0	0	0	0	0	0	100.0
DISTRICT 4	93	1,540	16.5	86	92.6	953	10.2	23	23	35	5	5	3	3	5	100.0
Cascade	10	269	26.0	10	100.0	48	4.7	50	25	0	25	0	0	0	0	100.0
Chouteau	10	121	11.7	10	100.0	162	15.7	0	33	33	0	0	0	0	33	100.0
Fergus	28	259	9.4	24	87.5	207	7.5	33	11	22	11	11	0	11	0	100.0
Glacier	3	48	14.0	3	100.0	21	6.0	0	0	100	0	0	0	0	0	100.0
Judith Basin	7	41	6.0	7	100.0	28	4.0	0	50	50	0	0	0	0	0	100.0
Lewis & Clark	14	525	38.0	10	75.0	152	11.0	0	0	80	0	0	20	0	0	100.0
Liberty	7	55	8.0	7	100.0	48	7.0	0	50	0	0	50	0	0	0	100.0
Meagher	10	55	5.3	10	100.0	48	4.7	25	25	50	0	0	0	0	0	100.0
Petroleum	7	24	3.5	7	100.0	14	2.0	50	50	0	0	0	0	0	0	100.0
Teton	10	59	5.7	10	100.0	66	6.3	29	29	43	0	0	0	0	0	100.0
Toole	3	83	24.0	3	100.0	159	46.0	0	0	0	0	0	0	0	100	100.0
DISTRICT 5	66	1,157	17.6	52	78.9	480	7.3	23	32	27	5	9	0	0	5	100.0
Bighorn	10	325	31.3	7	66.7	93	9.0	0	33	0	0	67	0	0	0	100.0
Carbon	10	394	38.0	10	100.0	214	20.7	0	67	0	0	0	0	0	33	100.0
Golden Valley	7	28	4.0	7	100.0	17	2.5	33	67	0	0	0	0	0	0	100.0
Musselshell	7	62	9.0	7	100.0	31	4.5	0	0	100	0	0	0	0	0	100.0
Stillwater	14	242	17.5	10	75.0	59	4.3	25	25	25	25	0	0	0	0	100.0
Wheatland	10	10	1.0	3	33.3	3	0.3	100	0	0	0	0	0	0	0	100.0
Yellowstone	14	97	7.0	14	100.0	62	4.5	33	17	50	0	0	0	0	0	100.0
DISTRICT 6	28	1,381	50.0	28	100.0	577	20.9	12	18	24	12	24	0	6	6	100.0
Blaine	3	3	1.0	3	100.0	3	1.0	100	0	0	0	0	0	0	0	100.0
Hill	3	7	2.0	3	100.0	3	1.0	100	0	0	0	0	0	0	0	100.0
Mccone	7	41	6.0	7	100.0	100	14.5	0	0	50	0	0	0	50	0	100.0
Phillips	3	21	6.0	3	100.0	21	6.0	0	100	0	0	0	0	0	0	100.0
Richland	10	1,205	116.3	10	100.0	342	33.0	0	0	43	0	43	0	0	14	100.0
Roosevelt	7	83	12.0	7	100.0	79	11.5	0	0	0	50	50	0	0	0	100.0
Valley	3	21	6.0	3	100.0	28	8.0	0	0	0	100	0	0	0	0	100.0
DISTRICT 7	45	2,527	56.3	45	100.0	742	16.5	26	35	13	9	9	0	0	9	100.0
Carter	7	566	82.0	7	100.0	318	46.0	25	50	0	0	0	0	0	25	100.0
Custer	3	7	2.0	3	100.0	3	1.0	100	0	0	0	0	0	0	0	100.0
Dawson	14	1,143	82.7	14	100.0	304	22.0	11	33	22	0	22	0	0	11	100.0
Garfield	3	3	1.0	3	100.0	7	2.0	0	100	0	0	0	0	0	0	100.0
Powder River	7	242	35.0	7	100.0	35	5.0	0	67	33	0	0	0	0	0	100.0
Rosebud	3	35	10.0	3	100.0	31	9.0	0	0	0	100	0	0	0	0	100.0
Treasure	7	532	77.0	7	100.0	45	6.5	75	0	0	25	0	0	0	0	100.0
DISTRICT ?	3	7	2.0	3	100.0	14	4.0	0	0	100	0	0	0	0	0	100.0
Unknown	3	7	2.0	3	100.0	14	4.0	0	0	100	0	0	0	0	0	100.0

Montana Fish Wildlife and Parks
1999 Furbearer Survey Report: Statistical Estimates of Hunting and Harvest
Detail of Hunting (without hounds) Activities, by Species and Location

Species: BEAVER

Location	Active Hunter	Hunter Days	Days/ Hunter	Success Hunters	Percent Success	Total Harvest	Mean Harvest	%Take 1	%Take 2-3	%Take 4-6	%Take 7-10	%Take 11-15	%Take 16-21	%Take 22-29	%Take 30+	Species % Comp.
STATEWIDE	3	104	30.0	3	100.0	52	15.0	0	0	0	0	100	0	0	0	1.4
DISTRICT 6	3	104	30.0	3	100.0	52	15.0	0	0	0	0	100	0	0	0	9.0
Richland	3	104	30.0	3	100.0	52	15.0	0	0	0	0	100	0	0	0	15.2

Species: BOBCAT

Location	Active Hunter	Hunter Days	Days/ Hunter	Success Hunters	Percent Success	Total Harvest	Mean Harvest	%Take 1	%Take 2-3	%Take 4-6	%Take 7-10	%Take 11-15	%Take 16-21	%Take 22-29	%Take 30+	Species % Comp.
STATEWIDE	69	949	13.8	21	30.0	69	1.0	50	25	25	0	0	0	0	0	1.8
DISTRICT 1	24	345	14.3	3	14.3	17	0.7	0	0	100	0	0	0	0	0	10.0
Flathead	7	38	5.5	0	0.0	0	0.0	-0	-0	-0	-0	-0	-0	-0	-0	0.0
Lincoln	7	35	5.0	0	0.0	0	0.0	-0	-0	-0	-0	-0	-0	-0	-0	0.0
Sanders	14	273	19.7	3	25.0	17	1.3	0	0	100	0	0	0	0	0	35.7
DISTRICT 2	7	14	2.0	7	100.0	14	2.0	50	50	0	0	0	0	0	0	3.6
Missoula	3	3	1.0	3	100.0	10	3.0	0	100	0	0	0	0	0	0	75.0
Ravalli	3	10	3.0	3	100.0	3	1.0	100	0	0	0	0	0	0	0	33.3
DISTRICT 3	21	169	8.2	3	16.7	3	0.2	100	0	0	0	0	0	0	0	0.7
Beaverhead	7	31	4.5	3	50.0	3	0.5	100	0	0	0	0	0	0	0	0.9
Gallatin	7	62	9.0	0	0.0	0	0.0	-0	-0	-0	-0	-0	-0	-0	-0	0.0
Jefferson	3	69	20.0	0	0.0	0	0.0	-0	-0	-0	-0	-0	-0	-0	-0	0.0
Park	3	7	2.0	0	0.0	0	0.0	-0	-0	-0	-0	-0	-0	-0	-0	0.0
DISTRICT 4	7	55	8.0	7	100.0	24	3.5	50	0	50	0	0	0	0	0	2.5
Lewis & Clark	3	48	14.0	3	100.0	21	6.0	0	0	100	0	0	0	0	0	13.6
Meagher	3	7	2.0	3	100.0	3	1.0	100	0	0	0	0	0	0	0	7.1
DISTRICT 5	10	90	8.7	0	0.0	0	0.0	-0	-0	-0	-0	-0	-0	-0	-0	0.0
Bighorn	3	35	10.0	0	0.0	0	0.0	-0	-0	-0	-0	-0	-0	-0	-0	0.0
Stillwater	3	52	15.0	0	0.0	0	0.0	-0	-0	-0	-0	-0	-0	-0	-0	0.0
Wheatland	3	3	1.0	0	0.0	0	0.0	-0	-0	-0	-0	-0	-0	-0	-0	0.0
DISTRICT 6	3	7	2.0	3	100.0	7	2.0	0	100	0	0	0	0	0	0	1.2
Phillips	3	7	2.0	3	100.0	7	2.0	0	100	0	0	0	0	0	0	33.3
DISTRICT 7	10	269	26.0	3	33.3	3	0.3	100	0	0	0	0	0	0	0	0.5
Custer	3	7	2.0	3	100.0	3	1.0	100	0	0	0	0	0	0	0	100.0
Dawson	3	3	1.0	0	0.0	0	0.0	-0	-0	-0	-0	-0	-0	-0	-0	0.0
Treasure	3	259	75.0	0	0.0	0	0.0	-0	-0	-0	-0	-0	-0	-0	-0	0.0

Species: SKUNK

Location	Active Hunter	Hunter Days	Days/ Hunter	Success Hunters	Percent Success	Total Harvest	Mean Harvest	%Take 1	%Take 2-3	%Take 4-6	%Take 7-10	%Take 11-15	%Take 16-21	%Take 22-29	%Take 30+	Species % Comp.
STATEWIDE	21	280	13.5	21	100.0	93	4.5	0	67	17	0	17	0	0	0	2.4
DISTRICT 4	3	35	10.0	3	100.0	17	5.0	0	0	100	0	0	0	0	0	1.8
Meagher	3	35	10.0	3	100.0	17	5.0	0	0	100	0	0	0	0	0	35.7
DISTRICT 5	10	221	21.3	10	100.0	59	5.7	0	67	0	0	33	0	0	0	12.2
Bighorn	3	207	60.0	3	100.0	41	12.0	0	0	0	0	100	0	0	0	44.4
Golden Valley	3	7	2.0	3	100.0	7	2.0	0	100	0	0	0	0	0	0	40.0
Stillwater	3	7	2.0	3	100.0	10	3.0	0	100	0	0	0	0	0	0	17.6
DISTRICT 7	7	24	3.5	7	100.0	17	2.5	0	100	0	0	0	0	0	0	2.3
Carter	3	7	2.0	3	100.0	7	2.0	0	100	0	0	0	0	0	0	2.2
Dawson	3	17	5.0	3	100.0	10	3.0	0	100	0	0	0	0	0	0	3.4

Montana Fish Wildlife and Parks
1999 Furbearer Survey Report: Statistical Estimates of Hunting and Harvest
Detail of Hunting (without hounds) Activities, by Species and Location

Species: COYOTE

Location	Active Hunter	Hunter Days	Days/ Hunter	Success Hunters	Percent Success	Total Harvest	Mean Harvest	%Take 1	%Take 2-3	%Take 4-6	%Take 7-10	%Take 11-15	%Take 16-21	%Take 22-29	%Take 30+	Species % Comp.
STATEWIDE	266	4,920	18.5	238	89.6	3,187	12.0	17	29	26	8	7	1	3	10	83.5
DISTRICT 1	21	304	14.7	14	66.7	148	7.2	0	25	50	0	0	0	0	25	86.0
Flathead	7	21	3.0	3	50.0	10	1.5	0	100	0	0	0	0	0	0	100.0
Lincoln	7	73	10.5	3	50.0	107	15.5	0	0	0	0	0	0	0	100	93.9
Sanders	7	211	30.5	7	100.0	31	4.5	0	0	100	0	0	0	0	0	64.3
DISTRICT 2	17	55	3.2	17	100.0	363	21.0	40	40	0	0	0	0	0	20	95.5
Deer Lodge	7	10	1.5	7	100.0	14	2.0	0	100	0	0	0	0	0	0	100.0
Missoula	3	14	4.0	3	100.0	3	1.0	100	0	0	0	0	0	0	0	25.0
Powell	3	14	4.0	3	100.0	342	99.0	0	0	0	0	0	0	0	100	100.0
Ravalli	3	17	5.0	3	100.0	3	1.0	100	0	0	0	0	0	0	0	33.3
DISTRICT 3	59	459	7.8	48	82.4	400	6.8	20	33	27	7	0	0	7	7	80.0
Beaverhead	21	231	11.2	21	100.0	304	14.7	33	0	17	17	0	0	17	17	80.0
Gallatin	21	107	5.2	14	66.7	48	2.3	0	50	50	0	0	0	0	0	100.0
Jefferson	3	10	3.0	3	100.0	17	5.0	0	0	100	0	0	0	0	0	100.0
Madison	3	35	10.0	0	0.0	0	0.0	-0	-0	-0	-0	-0	-0	-0	-0	0.0
Park	10	59	5.7	10	100.0	21	2.0	33	67	0	0	0	0	0	0	100.0
Silver Bow	3	17	5.0	3	100.0	10	3.0	0	100	0	0	0	0	0	0	60.0
DISTRICT 4	83	1,312	15.8	76	91.7	794	9.6	19	26	30	4	7	4	4	7	83.3
Cascade	10	235	22.7	10	100.0	45	4.3	33	33	0	33	0	0	0	0	92.9
Chouteau	10	121	11.7	10	100.0	162	15.7	0	33	33	0	0	0	0	33	100.0
Fergus	24	242	10.0	21	85.7	173	7.1	17	17	33	0	17	0	17	0	83.3
Glacier	3	48	14.0	3	100.0	21	6.0	0	0	100	0	0	0	0	0	100.0
Judith Basin	7	41	6.0	7	100.0	28	4.0	0	50	50	0	0	0	0	0	100.0
Lewis & Clark	14	428	31.0	10	75.0	110	8.0	0	0	67	0	0	33	0	0	72.7
Liberty	7	55	8.0	7	100.0	48	7.0	0	50	0	0	50	0	0	0	100.0
Meagher	3	3	1.0	3	100.0	10	3.0	0	100	0	0	0	0	0	0	21.4
Petroleum	7	24	3.5	7	100.0	14	2.0	50	50	0	0	0	0	0	0	100.0
Teton	10	31	3.0	10	100.0	24	2.3	67	0	33	0	0	0	0	0	36.8
Toole	3	83	24.0	3	100.0	159	46.0	0	0	0	0	0	0	0	100	100.0
DISTRICT 5	48	825	17.1	45	92.9	397	8.2	13	33	33	7	7	0	0	7	82.7
Bighorn	7	83	12.0	7	100.0	52	7.5	0	50	0	0	50	0	0	0	55.6
Carbon	10	394	38.0	10	100.0	214	20.7	0	67	0	0	0	0	0	33	100.0
Golden Valley	7	21	3.0	7	100.0	10	1.5	50	50	0	0	0	0	0	0	60.0
Musselshell	7	62	9.0	7	100.0	31	4.5	0	0	100	0	0	0	0	0	100.0
Stillwater	7	173	25.0	7	100.0	35	5.0	50	0	0	50	0	0	0	0	58.8
Wheatland	3	3	1.0	0	0.0	0	0.0	-0	-0	-0	-0	-0	-0	-0	-0	0.0
Yellowstone	14	90	6.5	14	100.0	55	4.0	0	25	75	0	0	0	0	0	88.9
DISTRICT 6	28	556	20.1	28	100.0	442	16.0	18	9	18	18	18	0	9	9	76.6
Blaine	3	3	1.0	3	100.0	3	1.0	100	0	0	0	0	0	0	0	100.0
Hill	3	7	2.0	3	100.0	3	1.0	100	0	0	0	0	0	0	0	100.0
Mccone	7	41	6.0	7	100.0	100	14.5	0	0	50	0	0	0	50	0	100.0
Phillips	3	7	2.0	3	100.0	7	2.0	0	100	0	0	0	0	0	0	33.3
Richland	10	394	38.0	10	100.0	221	21.3	0	0	33	0	33	0	0	33	64.6
Roosevelt	7	83	12.0	7	100.0	79	11.5	0	0	0	50	50	0	0	0	100.0
Valley	3	21	6.0	3	100.0	28	8.0	0	0	0	100	0	0	0	0	100.0
DISTRICT 7	41	1,402	33.8	41	100.0	628	15.2	8	42	8	17	8	0	0	17	84.7
Carter	7	556	80.5	7	100.0	307	44.5	0	50	0	0	0	0	0	50	96.7
Dawson	14	404	29.3	14	100.0	221	16.0	0	50	0	0	25	0	0	25	72.7
Garfield	3	3	1.0	3	100.0	7	2.0	0	100	0	0	0	0	0	0	100.0
Powder River	7	138	20.0	7	100.0	24	3.5	0	50	50	0	0	0	0	0	70.0
Rosebud	3	35	10.0	3	100.0	31	9.0	0	0	0	100	0	0	0	0	100.0
Treasure	7	266	38.5	7	100.0	38	5.5	50	0	0	50	0	0	0	0	84.6
DISTRICT ?	3	7	2.0	3	100.0	14	4.0	0	0	100	0	0	0	0	0	100.0
Unknown	3	7	2.0	3	100.0	14	4.0	0	0	100	0	0	0	0	0	100.0

Montana Fish Wildlife and Parks
1999 Furbearer Survey Report: Statistical Estimates of Hunting and Harvest
Detail of Hunting (without hounds) Activities, by Species and Location

Species: FOX

Location	Active Hunter	Hunter Days	Days/ Hunter	Success Hunters	Percent Success	Total Harvest	Mean Harvest	%Take 1	%Take 2-3	%Take 4-6	%Take 7-10	%Take 11-15	%Take 16-21	%Take 22-29	%Take 30+	Species % Comp.
STATEWIDE	62	1,132	18.2	55	88.9	204	3.3	33	33	29	5	0	0	0	0	5.3
DISTRICT 2	3	7	2.0	0	0.0	0	0.0	-0	-0	-0	-0	-0	-0	-0	-0	0.0
Powell	3	7	2.0	0	0.0	0	0.0	-0	-0	-0	-0	-0	-0	-0	-0	0.0
DISTRICT 3	28	180	6.5	24	87.5	83	3.0	14	57	14	14	0	0	0	0	16.6
Beaverhead	17	145	8.4	17	100.0	69	4.0	20	40	20	20	0	0	0	0	18.2
Gallatin	3	14	4.0	0	0.0	0	0.0	-0	-0	-0	-0	-0	-0	-0	-0	0.0
Madison	3	7	2.0	3	100.0	7	2.0	0	100	0	0	0	0	0	0	40.0
Silver Bow	3	14	4.0	3	100.0	7	2.0	0	100	0	0	0	0	0	0	40.0
DISTRICT 4	14	90	6.5	14	100.0	35	2.5	50	25	25	0	0	0	0	0	3.6
Cascade	3	35	10.0	3	100.0	3	1.0	100	0	0	0	0	0	0	0	7.1
Fergus	3	3	1.0	3	100.0	3	1.0	100	0	0	0	0	0	0	0	1.7
Lewis & Clark	3	48	14.0	3	100.0	21	6.0	0	0	100	0	0	0	0	0	13.6
Teton	3	3	1.0	3	100.0	7	2.0	0	100	0	0	0	0	0	0	10.5
DISTRICT 5	7	7	1.0	7	100.0	7	1.0	100	0	0	0	0	0	0	0	1.4
Wheatland	3	3	1.0	3	100.0	3	1.0	100	0	0	0	0	0	0	0	100.0
Yellowstone	3	3	1.0	3	100.0	3	1.0	100	0	0	0	0	0	0	0	5.6
DISTRICT 6	10	369	35.7	10	100.0	35	3.3	0	33	67	0	0	0	0	0	6.0
Phillips	3	7	2.0	3	100.0	7	2.0	0	100	0	0	0	0	0	0	33.3
Richland	7	363	52.5	7	100.0	28	4.0	0	0	100	0	0	0	0	0	8.1
DISTRICT 7	17	480	27.8	17	100.0	45	2.6	40	20	40	0	0	0	0	0	6.0
Dawson	10	373	36.0	10	100.0	31	3.0	33	0	67	0	0	0	0	0	10.2
Powder River	3	104	30.0	3	100.0	10	3.0	0	100	0	0	0	0	0	0	30.0
Treasure	3	3	1.0	3	100.0	3	1.0	100	0	0	0	0	0	0	0	7.7

Species: RACCOON

Location	Active Hunter	Hunter Days	Days/ Hunter	Success Hunters	Percent Success	Total Harvest	Mean Harvest	%Take 1	%Take 2-3	%Take 4-6	%Take 7-10	%Take 11-15	%Take 16-21	%Take 22-29	%Take 30+	Species % Comp.
STATEWIDE	31	773	24.9	31	100.0	176	5.7	20	20	30	10	20	0	0	0	4.6
DISTRICT 1	3	3	1.0	3	100.0	7	2.0	0	100	0	0	0	0	0	0	4.0
Lincoln	3	3	1.0	3	100.0	7	2.0	0	100	0	0	0	0	0	0	6.1
DISTRICT 2	3	17	5.0	3	100.0	3	1.0	100	0	0	0	0	0	0	0	0.9
Ravalli	3	17	5.0	3	100.0	3	1.0	100	0	0	0	0	0	0	0	33.3
DISTRICT 3	3	17	5.0	3	100.0	10	3.0	0	100	0	0	0	0	0	0	2.1
Madison	3	17	5.0	3	100.0	10	3.0	0	100	0	0	0	0	0	0	60.0
DISTRICT 4	10	31	3.0	10	100.0	55	5.3	0	0	67	33	0	0	0	0	5.8
Fergus	3	10	3.0	3	100.0	28	8.0	0	0	0	100	0	0	0	0	13.3
Teton	7	21	3.0	7	100.0	28	4.0	0	0	100	0	0	0	0	0	42.1
DISTRICT 5	3	10	3.0	3	100.0	14	4.0	0	0	100	0	0	0	0	0	2.9
Stillwater	3	10	3.0	3	100.0	14	4.0	0	0	100	0	0	0	0	0	23.5
DISTRICT 6	3	345	100.0	3	100.0	41	12.0	0	0	0	0	100	0	0	0	7.2
Richland	3	345	100.0	3	100.0	41	12.0	0	0	0	0	100	0	0	0	12.1
DISTRICT 7	7	349	50.5	7	100.0	45	6.5	50	0	0	0	50	0	0	0	6.0
Carter	3	3	1.0	3	100.0	3	1.0	100	0	0	0	0	0	0	0	1.1
Dawson	3	345	100.0	3	100.0	41	12.0	0	0	0	0	100	0	0	0	13.6

Montana Fish Wildlife and Parks
1999 Furbearer Survey Report: Statistical Estimates of Hunting and Harvest
Detail of Hunting (without hounds) Activities, by Species and Location

Species: BADGER

Location	Active Hunter	Hunter Days	Days/ Hunter	Success Hunters	Percent Success	Total Harvest	Mean Harvest	%Take 1	%Take 2-3	%Take 4-6	%Take 7-10	%Take 11-15	%Take 16-21	%Take 22-29	%Take 30+	Species % Comp.
STATEWIDE	17	35	2.0	17	100.0	38	2.2	67	17	17	0	0	0	0	0	1.0
DISTRICT 3	3	10	3.0	3	100.0	3	1.0	100	0	0	0	0	0	0	0	0.7
Beaverhead	3	10	3.0	3	100.0	3	1.0	100	0	0	0	0	0	0	0	0.9
DISTRICT 4	10	17	1.7	10	100.0	28	2.7	33	33	33	0	0	0	0	0	2.9
Fergus	3	3	1.0	3	100.0	3	1.0	100	0	0	0	0	0	0	0	1.7
Meagher	3	10	3.0	3	100.0	17	5.0	0	0	100	0	0	0	0	0	35.7
Teton	3	3	1.0	3	100.0	7	2.0	0	100	0	0	0	0	0	0	10.5
DISTRICT 5	3	3	1.0	3	100.0	3	1.0	100	0	0	0	0	0	0	0	0.7
Yellowstone	3	3	1.0	3	100.0	3	1.0	100	0	0	0	0	0	0	0	5.6
DISTRICT 7	3	3	1.0	3	100.0	3	1.0	100	0	0	0	0	0	0	0	0.5
Treasure	3	3	1.0	3	100.0	3	1.0	100	0	0	0	0	0	0	0	7.7

Detail of Hunting with Hounds Activities

Montana Fish Wildlife and Parks
1999 Furbearer Survey Report: Statistical Estimates of Hunting and Harvest
Detail of Hunting with Hounds Activities, by Species and Location

Species: ALL

Location	Active Hunter	Hunter Days	Days/ Hunter	Success Hunters	Percent Success	Total Harvest	Mean Harvest	%Take 1	%Take 2-3	%Take 4-6	%Take 7-10	%Take 11-15	%Take 16-21	%Take 22-29	%Take 30+	Species % Comp.
STATEWIDE	338	6,497	19.2	193	57.1	1,491	4.4	35	23	18	13	4	5	0	3	100.0
DISTRICT 1	86	725	8.4	55	64.0	138	1.6	53	6	12	18	12	0	0	0	100.0
Flathead	28	300	10.9	10	37.5	28	1.0	67	0	33	0	0	0	0	0	100.0
Lake	3	14	4.0	3	100.0	3	1.0	100	0	0	0	0	0	0	0	100.0
Lincoln	41	342	8.2	28	66.7	93	2.3	22	33	44	0	0	0	0	0	100.0
Sanders	21	69	3.3	14	66.7	14	0.7	100	0	0	0	0	0	0	0	100.0
DISTRICT 2	100	1,188	11.9	52	51.7	90	0.9	59	35	0	6	0	0	0	0	100.0
Deer Lodge	3	35	10.0	3	100.0	3	1.0	100	0	0	0	0	0	0	0	100.0
Granite	7	41	6.0	0	0.0	0	0.0	-0	-0	-0	-0	-0	-0	-0	-0	-0.0
Mineral	24	218	9.0	21	85.7	24	1.0	83	17	0	0	0	0	0	0	100.0
Missoula	48	514	10.6	21	42.9	45	0.9	17	67	17	0	0	0	0	0	100.0
Powell	10	69	6.7	0	0.0	0	0.0	-0	-0	-0	-0	-0	-0	-0	-0	-0.0
Ravalli	17	311	18.0	14	80.0	17	1.0	75	25	0	0	0	0	0	0	100.0
DISTRICT 3	66	2,572	39.2	41	63.2	508	7.7	20	15	10	0	25	10	20	0	100.0
Beaverhead	7	114	16.5	7	100.0	28	4.0	0	50	50	0	0	0	0	0	100.0
Broadwater	7	235	34.0	3	50.0	3	0.5	100	0	0	0	0	0	0	0	100.0
Gallatin	24	839	34.7	14	57.1	104	4.3	50	0	0	25	0	25	0	0	100.0
Jefferson	24	242	10.0	14	57.1	76	3.1	0	25	50	25	0	0	0	0	100.0
Madison	17	363	21.0	10	60.0	173	10.0	0	0	0	33	0	67	0	0	100.0
Park	17	715	41.4	17	100.0	124	7.2	17	50	0	17	0	17	0	0	100.0
Silver Bow	7	66	9.5	0	0.0	0	0.0	-0	-0	-0	-0	-0	-0	-0	-0	-0.0
DISTRICT 4	55	580	10.5	17	31.3	86	1.6	33	17	17	0	17	17	0	0	100.0
Cascade	3	28	8.0	0	0.0	0	0.0	-0	-0	-0	-0	-0	-0	-0	-0	-0.0
Fergus	14	66	4.8	3	25.0	10	0.8	0	100	0	0	0	0	0	0	100.0
Judith Basin	7	52	7.5	3	50.0	7	1.0	0	100	0	0	0	0	0	0	100.0
Lewis & Clark	14	45	3.3	7	50.0	7	0.5	100	0	0	0	0	0	0	0	100.0
Liberty	3	138	40.0	3	100.0	24	7.0	0	0	0	100	0	0	0	0	100.0
Meagher	10	97	9.3	3	33.3	38	3.7	0	0	0	0	100	0	0	0	100.0
Petroleum	3	21	6.0	0	0.0	0	0.0	-0	-0	-0	-0	-0	-0	-0	-0	-0.0
Pondera	3	10	3.0	0	0.0	0	0.0	-0	-0	-0	-0	-0	-0	-0	-0	-0.0
Teton	14	124	9.0	0	0.0	0	0.0	-0	-0	-0	-0	-0	-0	-0	-0	-0.0
DISTRICT 5	62	1,081	17.4	41	66.7	456	7.3	14	0	7	14	36	21	0	7	100.0
Carbon	7	35	5.0	7	100.0	62	9.0	0	0	50	0	50	0	0	0	100.0
Golden Valley	7	114	16.5	3	50.0	52	7.5	0	0	0	0	100	0	0	0	100.0
Musselshell	7	176	25.5	3	50.0	17	2.5	0	0	100	0	0	0	0	0	100.0
Stillwater	17	259	15.0	7	40.0	62	3.6	0	0	0	100	0	0	0	0	100.0
Sweetgrass	17	300	17.4	10	60.0	41	2.4	33	33	0	33	0	0	0	0	100.0
Wheatland	3	38	11.0	3	100.0	35	10.0	33	0	67	0	0	0	0	0	100.0
Yellowstone	7	159	23.0	7	100.0	186	27.0	0	0	50	0	0	0	0	50	100.0
DISTRICT 6	3	69	20.0	0	0.0	0	0.0	-0	-0	-0	-0	-0	-0	-0	-0	-0.0
Hill	3	69	20.0	0	0.0	0	0.0	-0	-0	-0	-0	-0	-0	-0	-0	-0.0
DISTRICT 7	10	283	27.3	3	33.3	214	20.7	0	25	0	0	0	50	0	25	100.0
Carter	3	104	30.0	3	100.0	41	12.0	0	50	0	50	0	0	0	0	100.0
Custer	7	117	17.0	3	50.0	138	20.0	0	0	0	0	0	0	0	100	100.0
Garfield	3	28	8.0	0	0.0	0	0.0	-0	-0	-0	-0	-0	-0	-0	-0	-0.0
Powder River	3	35	10.0	3	100.0	35	10.0	0	0	0	100	0	0	0	0	100.0

Montana Fish Wildlife and Parks
1999 Furbearer Survey Report: Statistical Estimates of Hunting and Harvest
Detail of Hunting with Hounds Activities, by Species and Location

Species: BOBCAT

Location	Active Hunter	Hunter Days	Days/ Hunter	Success Hunters	Percent Success	Total Harvest	Mean Harvest	%Take 1	%Take 2-3	%Take 4-6	%Take 7-10	%Take 11-15	%Take 16-21	%Take 22-29	%Take 30+	Species % Comp.
STATEWIDE	293	3,863	13.2	128	43.5	331	1.1	54	29	15	0	0	2	0	0	22.2
DISTRICT 1	83	677	8.2	52	62.5	128	1.5	53	13	33	0	0	0	0	0	92.5
Flathead	24	273	11.3	7	28.6	24	1.0	50	0	50	0	0	0	0	0	87.5
Lake	3	14	4.0	3	100.0	3	1.0	100	0	0	0	0	0	0	0	100.0
Lincoln	38	321	8.5	28	72.7	86	2.3	25	25	50	0	0	0	0	0	92.6
Sanders	21	69	3.3	14	66.7	14	0.7	100	0	0	0	0	0	0	0	100.0
DISTRICT 2	97	1,119	11.6	45	46.4	73	0.8	60	40	0	0	0	0	0	0	80.8
Deer Lodge	3	17	5.0	0	0.0	0	0.0	-0	-0	-0	-0	-0	-0	-0	-0	0.0
Granite	7	41	6.0	0	0.0	0	0.0	-0	-0	-0	-0	-0	-0	-0	-0	-0.0
Mineral	24	218	9.0	21	85.7	24	1.0	83	17	0	0	0	0	0	0	100.0
Missoula	45	463	10.3	17	38.5	31	0.7	20	80	0	0	0	0	0	0	69.2
Powell	10	69	6.7	0	0.0	0	0.0	-0	-0	-0	-0	-0	-0	-0	-0	-0.0
Ravalli	17	311	18.0	14	80.0	17	1.0	75	25	0	0	0	0	0	0	100.0
DISTRICT 3	52	1,163	22.5	14	26.7	93	1.8	50	33	0	0	0	17	0	0	18.4
Beaverhead	3	24	7.0	0	0.0	0	0.0	-0	-0	-0	-0	-0	-0	-0	-0	0.0
Broadwater	3	207	60.0	3	100.0	3	1.0	100	0	0	0	0	0	0	0	100.0
Gallatin	17	314	18.2	3	20.0	3	0.2	100	0	0	0	0	0	0	0	3.3
Jefferson	17	131	7.6	3	20.0	7	0.4	0	100	0	0	0	0	0	0	9.1
Madison	14	200	14.5	3	25.0	69	5.0	0	0	0	0	0	100	0	0	40.0
Park	17	242	14.0	7	40.0	10	0.6	50	50	0	0	0	0	0	0	8.3
Silver Bow	7	45	6.5	0	0.0	0	0.0	-0	-0	-0	-0	-0	-0	-0	-0	-0.0
DISTRICT 4	41	311	7.5	10	25.0	14	0.3	67	33	0	0	0	0	0	0	16.0
Cascade	3	28	8.0	0	0.0	0	0.0	-0	-0	-0	-0	-0	-0	-0	-0	-0.0
Fergus	3	17	5.0	0	0.0	0	0.0	-0	-0	-0	-0	-0	-0	-0	-0	0.0
Judith Basin	3	17	5.0	3	100.0	7	2.0	0	100	0	0	0	0	0	0	100.0
Lewis & Clark	14	45	3.3	7	50.0	7	0.5	100	0	0	0	0	0	0	0	100.0
Meagher	10	69	6.7	0	0.0	0	0.0	-0	-0	-0	-0	-0	-0	-0	-0	0.0
Pondera	3	10	3.0	0	0.0	0	0.0	-0	-0	-0	-0	-0	-0	-0	-0	-0.0
Teton	14	124	9.0	0	0.0	0	0.0	-0	-0	-0	-0	-0	-0	-0	-0	-0.0
DISTRICT 5	38	518	13.6	3	9.1	17	0.5	0	0	100	0	0	0	0	0	3.8
Golden Valley	7	104	15.0	0	0.0	0	0.0	-0	-0	-0	-0	-0	-0	-0	-0	0.0
Musselshell	7	73	10.5	3	50.0	17	2.5	0	0	100	0	0	0	0	0	100.0
Stillwater	14	148	10.7	0	0.0	0	0.0	-0	-0	-0	-0	-0	-0	-0	-0	0.0
Sweetgrass	14	193	14.0	0	0.0	0	0.0	-0	-0	-0	-0	-0	-0	-0	-0	0.0
DISTRICT 7	10	76	7.3	3	33.3	7	0.7	0	100	0	0	0	0	0	0	3.2
Carter	3	35	10.0	3	100.0	7	2.0	0	100	0	0	0	0	0	0	16.7
Custer	3	14	4.0	0	0.0	0	0.0	-0	-0	-0	-0	-0	-0	-0	-0	0.0
Garfield	3	28	8.0	0	0.0	0	0.0	-0	-0	-0	-0	-0	-0	-0	-0	-0.0

Species: SKUNK

Location	Active Hunter	Hunter Days	Days/ Hunter	Success Hunters	Percent Success	Total Harvest	Mean Harvest	%Take 1	%Take 2-3	%Take 4-6	%Take 7-10	%Take 11-15	%Take 16-21	%Take 22-29	%Take 30+	Species % Comp.
STATEWIDE	3	17	5.0	3	100.0	17	5.0	0	0	100	0	0	0	0	0	1.2
DISTRICT 5	3	17	5.0	3	100.0	17	5.0	0	0	100	0	0	0	0	0	3.8
Wheatland	3	17	5.0	3	100.0	17	5.0	0	0	100	0	0	0	0	0	50.0

March 27th, 2002 page 4

Montana Fish Wildlife and Parks
1999 Furbearer Survey Report: Statistical Estimates of Hunting and Harvest
Detail of Hunting with Hounds Activities, by Species and Location

Species: COYOTE

Location	Active Hunter	Hunter Days	Days/ Hunter	Success Hunters	Percent Success	Total Harvest	Mean Harvest	%Take 1	%Take 2-3	%Take 4-6	%Take 7-10	%Take 11-15	%Take 16-21	%Take 22-29	%Take 30+	Species % Comp.
STATEWIDE	7	76	11.0	3	50.0	14	2.0	0	0	100	0	0	0	0	0	0.9
DISTRICT 4	3	55	16.0	0	0.0	0	0.0	-0	-0	-0	-0	-0	-0	-0	-0	0.0
Judith Basin	3	35	10.0	0	0.0	0	0.0	-0	-0	-0	-0	-0	-0	-0	-0	0.0
Petroleum	3	21	6.0	0	0.0	0	0.0	-0	-0	-0	-0	-0	-0	-0	-0	-0.0
DISTRICT 5	3	21	6.0	3	100.0	14	4.0	0	0	100	0	0	0	0	0	3.0
Yellowstone	3	21	6.0	3	100.0	14	4.0	0	0	100	0	0	0	0	0	7.4

March 27th, 2002 page 5

Species: FOX

Location	Active Hunter	Hunter Days	Days/ Hunter	Success Hunters	Percent Success	Total Harvest	Mean Harvest	%Take 1	%Take 2-3	%Take 4-6	%Take 7-10	%Take 11-15	%Take 16-21	%Take 22-29	%Take 30+	Species % Comp.
STATEWIDE	3	7	2.0	3	100.0	3	1.0	100	0	0	0	0	0	0	0	0.2
DISTRICT 5	3	7	2.0	3	100.0	3	1.0	100	0	0	0	0	0	0	0	0.8
Wheatland	3	7	2.0	3	100.0	3	1.0	100	0	0	0	0	0	0	0	10.0

March 27th, 2002 page 6

Species: RACCOON

Location	Active Hunter	Hunter Days	Days/ Hunter	Success Hunters	Percent Success	Total Harvest	Mean Harvest	%Take 1	%Take 2-3	%Take 4-6	%Take 7-10	%Take 11-15	%Take 16-21	%Take 22-29	%Take 30+	Species % Comp.
STATEWIDE	97	2,534	26.2	76	78.6	1,125	11.6	12	18	18	29	9	9	0	6	75.5
DISTRICT 1	10	48	4.7	7	66.7	10	1.0	50	50	0	0	0	0	0	0	7.5
Flathead	7	28	4.0	3	50.0	3	0.5	100	0	0	0	0	0	0	0	12.5
Lincoln	7	21	3.0	3	50.0	7	1.0	0	100	0	0	0	0	0	0	7.4
DISTRICT 2	7	69	10.0	7	100.0	17	2.5	50	0	50	0	0	0	0	0	19.2
Deer Lodge	3	17	5.0	3	100.0	3	1.0	100	0	0	0	0	0	0	0	100.0
Missoula	3	52	15.0	3	100.0	14	4.0	0	0	100	0	0	0	0	0	30.8
DISTRICT 3	38	1,409	37.1	31	81.8	414	10.9	7	21	21	29	0	21	0	0	81.6
Beaverhead	7	90	13.0	7	100.0	28	4.0	0	50	50	0	0	0	0	0	100.0
Broadwater	7	28	4.0	0	0.0	0	0.0	-0	-0	-0	-0	-0	-0	-0	-0	0.0
Gallatin	14	525	38.0	10	75.0	100	7.3	33	0	0	33	0	33	0	0	96.7
Jefferson	14	110	8.0	10	75.0	69	5.0	0	0	67	33	0	0	0	0	90.9
Madison	10	162	15.7	7	66.7	104	10.0	0	0	0	50	0	50	0	0	60.0
Park	14	473	34.3	14	100.0	114	8.3	0	50	0	25	0	25	0	0	91.7
Silver Bow	3	21	6.0	0	0.0	0	0.0	-0	-0	-0	-0	-0	-0	-0	-0	-0.0
DISTRICT 4	17	214	12.4	10	60.0	73	4.2	0	33	0	33	33	0	0	0	84.0
Fergus	10	48	4.7	3	33.3	10	1.0	0	100	0	0	0	0	0	0	100.0
Liberty	3	138	40.0	3	100.0	24	7.0	0	0	0	100	0	0	0	0	100.0
Meagher	3	28	8.0	3	100.0	38	11.0	0	0	0	0	100	0	0	0	100.0
DISTRICT 5	38	518	13.6	35	90.9	404	10.6	10	10	20	30	20	0	0	10	88.6
Carbon	7	35	5.0	7	100.0	62	9.0	0	0	50	0	50	0	0	0	100.0
Golden Valley	3	10	3.0	3	100.0	52	15.0	0	0	0	0	100	0	0	0	100.0
Musselshell	3	104	30.0	0	0.0	0	0.0	-0	-0	-0	-0	-0	-0	-0	-0	0.0
Stillwater	7	110	16.0	7	100.0	62	9.0	0	0	0	100	0	0	0	0	100.0
Sweetgrass	10	107	10.3	10	100.0	41	4.0	33	33	0	33	0	0	0	0	100.0
Wheatland	3	14	4.0	3	100.0	14	4.0	0	0	100	0	0	0	0	0	40.0
Yellowstone	3	138	40.0	3	100.0	173	50.0	0	0	0	0	0	0	0	100	92.6
DISTRICT 6	3	69	20.0	0	0.0	0	0.0	-0	-0	-0	-0	-0	-0	-0	-0	-0.0
Hill	3	69	20.0	0	0.0	0	0.0	-0	-0	-0	-0	-0	-0	-0	-0	-0.0
DISTRICT 7	3	207	60.0	3	100.0	207	60.0	0	0	0	67	0	0	0	33	96.8
Carter	3	69	20.0	3	100.0	35	10.0	0	0	0	100	0	0	0	0	83.3
Custer	3	104	30.0	3	100.0	138	40.0	0	0	0	0	0	0	0	100	100.0
Powder River	3	35	10.0	3	100.0	35	10.0	0	0	0	100	0	0	0	0	100.0

1999 Furbearer Survey Report

Tables of Confidence Bounds on Statistical Estimates

Trapping and Hunting Effort and Harvest Success

6. All Furbearer Activities Combined
7. Trapping and Snaring Activities
8. Hunting (without hounds) Activities
9. Hunting with Hounds Activities

Each Table Ordered by
Furbearer Species (Including ALL Combined)
and
Location (Statewide, Furbearer District, and County)

Confidence Bounds on Statistical Estimates
All Furbearer Activities Combined

Montana Fish Wildlife and Parks
1999 Furbearer Survey Report: Confidence Bounds on Statistical Estimates
All Furbearer Activities Combined, by Species and Location

Species	Location	Hunters Trapper	Hunter LowBnd	Hunter UpBnd	Hunter Days	H Days Low Bnd	H Days Up Bnd	Succes Hunter	S Hunt LowBnd	S Hunt UpBnd	Total Harvest	Harvest Low Bnd	Harvest Up Bnd
ALL	STATEWIDE	1,550	1,471	1,629	127,716	126,999	128,434	1,364	1,290	1,438	54,956	54,485	55,427
	DISTRICT 1	276	243	310	11,345	11,131	11,559	228	198	258	4,367	4,235	4,500
	Flathead	121	99	143	4,271	4,139	4,402	93	74	113	2,254	2,159	2,350
	Lake	14	6	21	342	305	379	14	6	21	211	181	240
	Lincoln	100	80	120	4,291	4,160	4,423	83	65	101	1,115	1,048	1,182
	Sanders	52	37	66	2,441	2,342	2,540	41	29	54	787	731	843
	DISTRICT 2	259	227	291	15,736	15,484	15,988	204	175	232	6,867	6,701	7,033
	Deer Lodge	24	14	34	2,234	2,139	2,329	24	14	34	863	804	922
	Granite	24	14	34	573	525	621	17	9	26	228	198	258
	Mineral	48	34	62	2,009	1,919	2,099	45	31	58	528	482	574
	Missoula	86	68	105	2,783	2,677	2,889	62	46	78	829	771	886
	Powell	38	26	50	3,618	3,497	3,739	17	9	26	1,726	1,643	1,810
	Ravalli	73	55	90	4,519	4,384	4,654	62	46	78	2,693	2,589	2,797
	DISTRICT 3	373	334	412	28,904	28,562	29,245	338	301	375	10,181	9,979	10,384
	Beaverhead	73	55	90	3,394	3,277	3,511	69	52	86	1,709	1,626	1,792
	Broadwater	14	6	21	756	701	811	10	4	17	449	406	491
	Gallatin	107	86	128	6,121	5,964	6,278	93	74	113	2,824	2,717	2,931
	Jefferson	69	52	86	4,726	4,588	4,864	59	43	74	1,588	1,508	1,668
	Madison	83	65	101	8,255	8,072	8,437	76	58	93	2,054	1,963	2,145
	Park	79	62	97	4,740	4,602	4,878	76	58	93	1,329	1,256	1,402
	Silver Bow	24	14	34	911	851	972	17	9	26	228	198	258
	DISTRICT 4	345	308	383	25,427	25,107	25,747	290	256	324	12,795	12,568	13,022
	Cascade	59	43	74	2,790	2,684	2,896	55	40	70	1,029	964	1,093
	Chouteau	31	20	42	5,369	5,221	5,516	31	20	42	1,785	1,700	1,870
	Fergus	69	52	86	4,726	4,588	4,864	55	40	70	1,926	1,838	2,015
	Glacier	3	0	7	93	74	113	3	0	7	28	17	38
	Judith Basin	35	23	46	1,516	1,437	1,594	24	14	34	304	269	339
	Lewis & Clark	62	46	78	5,610	5,460	5,761	48	34	62	3,584	3,463	3,704
	Liberty	7	2	12	625	575	675	7	2	12	218	188	247
	Meagher	45	31	58	1,598	1,518	1,679	35	23	46	943	881	1,004
	Petroleum	14	6	21	86	68	105	10	4	17	100	80	120
	Pondera	14	6	21	152	127	177	3	0	7	69	52	86
	Teton	62	46	78	1,940	1,852	2,029	52	37	66	2,379	2,281	2,477
	Toole	7	2	12	922	861	983	7	2	12	432	390	473
	DISTRICT 5	262	230	295	21,084	20,793	21,376	228	198	258	7,837	7,659	8,015
	Bighorn	35	23	46	4,253	4,122	4,384	31	20	42	1,643	1,562	1,725
	Carbon	52	37	66	4,454	4,320	4,588	48	34	62	2,372	2,274	2,470
	Golden Valley	14	6	21	1,930	1,842	2,018	10	4	17	193	165	221
	Musselshell	21	12	30	1,982	1,892	2,071	17	9	26	183	156	210
	Stillwater	38	26	50	1,940	1,852	2,029	28	17	38	694	641	747
	Sweetgrass	45	31	58	3,539	3,419	3,658	38	26	50	1,647	1,565	1,728
	Wheatland	21	12	30	293	259	328	17	9	26	166	140	192
	Yellowstone	55	40	70	2,693	2,589	2,797	52	37	66	939	878	1,001
	DISTRICT 6	79	62	97	5,386	5,238	5,533	76	58	93	5,548	5,399	5,698
	Blaine	14	6	21	397	357	437	14	6	21	704	651	758
	Daniels	10	4	17	646	595	697	10	4	17	155	130	180
	Hill	10	4	17	1,132	1,065	1,200	7	2	12	1,761	1,676	1,845
	Mccone	10	4	17	352	314	390	10	4	17	128	105	150
	Phillips	7	2	12	69	52	86	7	2	12	283	249	317
	Richland	17	9	26	2,165	2,071	2,258	17	9	26	846	787	904
	Roosevelt	10	4	17	159	134	184	10	4	17	176	149	203
	Sheridan	3	0	7	28	17	38	3	0	7	169	143	195
	Valley	14	6	21	438	396	481	14	6	21	1,326	1,253	1,399

Montana Fish Wildlife and Parks
1999 Furbearer Survey Report: Confidence Bounds on Statistical Estimates
All Furbearer Activities Combined, by Species and Location

Species	Location	Hunters Trapper	Hunter LowBnd	Hunter UpBnd	Hunter Days	H Days Low Bnd	H Days Up Bnd	Succes Hunter	S Hunt LowBnd	S Hunt UpBnd	Total Harvest	Harvest Low Bnd	Harvest Up Bnd
ALL	DISTRICT 7	145	121	169	19,827	19,545	20,110	142	118	165	7,347	7,175	7,519
	Carter	17	9	26	5,092	4,949	5,236	17	9	26	2,493	2,392	2,593
	Custer	21	12	30	1,018	954	1,083	17	9	26	359	321	397
	Dawson	35	23	46	3,791	3,667	3,914	35	23	46	1,519	1,441	1,597
	Fallon	3	0	7	535	489	582	3	0	7	262	230	295
	Garfield	14	6	21	2,310	2,213	2,406	14	6	21	1,612	1,532	1,693
	Powder River	31	20	42	2,144	2,051	2,237	31	20	42	549	502	596
	Prairie	7	2	12	2,099	2,007	2,191	7	2	12	176	149	203
	Rosebud	17	9	26	1,364	1,290	1,438	17	9	26	107	86	128
	Treasure	14	6	21	1,474	1,397	1,551	14	6	21	269	236	302
	DISTRICT ?	3	0	7	7	2	12	3	0	7	14	6	21
	Unknown	3	0	7	7	2	12	3	0	7	14	6	21
BEAVER	STATEWIDE	808	751	865	17,652	17,386	17,919	784	727	840	12,805	12,578	13,032
	DISTRICT 1	114	92	135	2,365	2,267	2,463	104	83	124	908	847	968
	Flathead	48	34	62	659	608	711	45	31	58	483	439	527
	Lake	3	0	7	24	14	34	3	0	7	3	0	7
	Lincoln	45	31	58	1,105	1,038	1,172	41	29	54	249	217	280
	Sanders	21	12	30	577	528	625	17	9	26	173	146	199
	DISTRICT 2	107	86	128	2,089	1,997	2,180	104	83	124	1,298	1,226	1,370
	Deer Lodge	21	12	30	197	169	225	21	12	30	176	149	203
	Granite	7	2	12	69	52	86	7	2	12	38	26	50
	Mineral	21	12	30	480	436	524	21	12	30	204	175	232
	Missoula	24	14	34	414	373	455	24	14	34	290	256	324
	Powell	10	4	17	577	528	625	10	4	17	400	360	441
	Ravalli	31	20	42	352	314	390	28	17	38	190	162	218
	DISTRICT 3	204	175	232	4,965	4,823	5,106	200	172	229	2,821	2,714	2,927
	Beaverhead	21	12	30	345	308	383	21	12	30	297	262	332
	Broadwater	7	2	12	221	191	251	7	2	12	104	83	124
	Gallatin	62	46	78	1,163	1,095	1,232	62	46	78	570	522	618
	Jefferson	31	20	42	825	767	883	31	20	42	508	462	553
	Madison	55	40	70	1,419	1,343	1,495	52	37	66	708	654	761
	Park	38	26	50	887	827	947	38	26	50	618	568	668
	Silver Bow	3	0	7	104	83	124	3	0	7	17	9	26
	DISTRICT 4	180	153	206	3,746	3,623	3,869	176	149	203	2,966	2,856	3,075
	Cascade	35	23	46	511	466	556	35	23	46	435	393	477
	Chouteau	21	12	30	666	614	718	21	12	30	345	308	383
	Fergus	31	20	42	715	661	768	31	20	42	480	436	524
	Judith Basin	17	9	26	169	143	195	17	9	26	176	149	203
	Lewis & Clark	31	20	42	898	837	958	31	20	42	728	674	783
	Liberty	3	0	7	62	46	78	3	0	7	35	23	46
	Meagher	17	9	26	242	210	273	17	9	26	228	198	258
	Petroleum	3	0	7	41	29	54	3	0	7	86	68	105
	Pondera	7	2	12	73	55	90	3	0	7	69	52	86
	Teton	28	17	38	369	331	408	28	17	38	383	344	423
	DISTRICT 5	145	121	169	2,672	2,568	2,776	142	118	165	1,961	1,872	2,050
	Bighorn	28	17	38	438	396	481	28	17	38	287	253	321
	Carbon	41	29	54	701	648	754	38	26	50	545	499	592
	Golden Valley	3	0	7	86	68	105	3	0	7	69	52	86
	Stillwater	10	4	17	290	256	324	10	4	17	162	137	188
	Sweetgrass	24	14	34	611	561	661	24	14	34	611	561	661
	Wheatland	10	4	17	142	118	165	10	4	17	124	102	147
	Yellowstone	31	20	42	404	364	444	31	20	42	162	137	188
	DISTRICT 6	45	31	58	753	698	808	45	31	58	2,265	2,169	2,360
	Blaine	7	2	12	128	105	150	7	2	12	307	272	342
	Hill	7	2	12	173	146	199	7	2	12	539	492	585
	Phillips	3	0	7	48	34	62	3	0	7	262	230	295
	Richland	14	6	21	273	240	306	14	6	21	290	256	324
	Roosevelt	7	2	12	76	58	93	7	2	12	97	77	116
	Valley	10	4	17	55	40	70	10	4	17	770	714	826

Montana Fish Wildlife and Parks
1999 Furbearer Survey Report: Confidence Bounds on Statistical Estimates
All Furbearer Activities Combined, by Species and Location

Species	Location	Hunters Trapper	Hunter LowBnd	Hunter UpBnd	Hunter Days	H Days Low Bnd	H Days Up Bnd	Succes Hunter	S Hunt LowBnd	S Hunt UpBnd	Total Harvest	Harvest Low Bnd	Harvest Up Bnd
BEAVER	DISTRICT 7	45	31	58	1,063	998	1,129	45	31	58	587	538	636
	Carter	3	0	7	21	12	30	3	0	7	38	26	50
	Custer	10	4	17	224	194	254	10	4	17	128	105	150
	Dawson	7	2	12	135	111	158	7	2	12	131	108	154
	Powder River	10	4	17	124	102	147	10	4	17	145	121	169
	Prairie	3	0	7	449	406	491	3	0	7	48	34	62
	Rosebud	3	0	7	35	23	46	3	0	7	10	4	17
	Treasure	7	2	12	76	58	93	7	2	12	86	68	105
OTTER	STATEWIDE	117	96	139	2,199	2,105	2,293	100	80	120	110	89	132
	DISTRICT 1	41	29	54	383	344	423	38	26	50	38	26	50
	Flathead	17	9	26	169	143	195	17	9	26	17	9	26
	Lake	3	0	7	35	23	46	0	0	0	0	0	0
	Lincoln	17	9	26	162	137	188	17	9	26	17	9	26
	Sanders	3	0	7	17	9	26	3	0	7	3	0	7
	DISTRICT 2	17	9	26	818	761	876	14	6	21	24	14	34
	Mineral	3	0	7	104	83	124	3	0	7	3	0	7
	Missoula	7	2	12	231	201	262	7	2	12	14	6	21
	Powell	7	2	12	483	439	527	3	0	7	7	2	12
	DISTRICT 3	38	26	50	608	558	657	31	20	42	31	20	42
	Broadwater	3	0	7	10	4	17	3	0	7	3	0	7
	Gallatin	7	2	12	114	92	135	7	2	12	7	2	12
	Madison	24	14	34	449	406	491	21	12	30	21	12	30
	Park	3	0	7	35	23	46	0	0	0	0	0	0
	DISTRICT 4	7	2	12	28	17	38	7	2	12	7	2	12
	Cascade	3	0	7	14	6	21	3	0	7	3	0	7
	Lewis & Clark	3	0	7	14	6	21	3	0	7	3	0	7
	DISTRICT 5	10	4	17	328	292	364	7	2	12	7	2	12
	Sweetgrass	10	4	17	328	292	364	7	2	12	7	2	12
	DISTRICT 7	3	0	7	35	23	46	3	0	7	3	0	7
	Dawson	3	0	7	35	23	46	3	0	7	3	0	7
MUSKRAT	STATEWIDE	438	396	481	10,606	10,399	10,813	432	390	473	13,247	13,016	13,478
	DISTRICT 1	83	65	101	1,333	1,259	1,406	83	65	101	1,643	1,562	1,725
	Flathead	35	23	46	411	370	452	35	23	46	929	868	990
	Lake	7	2	12	97	77	116	7	2	12	159	134	184
	Lincoln	24	14	34	542	495	589	24	14	34	218	188	247
	Sanders	17	9	26	283	249	317	17	9	26	338	301	375
	DISTRICT 2	69	52	86	2,962	2,853	3,071	66	49	82	3,156	3,043	3,268
	Deer Lodge	10	4	17	539	492	585	10	4	17	480	436	524
	Mineral	10	4	17	190	162	218	10	4	17	186	159	214
	Missoula	17	9	26	349	311	386	17	9	26	307	272	342
	Powell	10	4	17	932	871	993	7	2	12	815	757	872
	Ravalli	28	17	38	953	891	1,015	28	17	38	1,367	1,293	1,441
	DISTRICT 3	117	96	139	3,028	2,917	3,138	114	92	135	2,651	2,548	2,755
	Beaverhead	17	9	26	252	220	284	17	9	26	400	360	441
	Broadwater	3	0	7	3	0	7	3	0	7	69	52	86
	Gallatin	35	23	46	1,084	1,018	1,150	35	23	46	1,391	1,316	1,466
	Jefferson	14	6	21	369	331	408	14	6	21	155	130	180
	Madison	31	20	42	974	911	1,036	28	17	38	397	357	437
	Park	17	9	26	297	262	332	17	9	26	197	169	225
	Silver Bow	3	0	7	48	34	62	3	0	7	41	29	54

Montana Fish Wildlife and Parks
1999 Furbearer Survey Report: Confidence Bounds on Statistical Estimates
All Furbearer Activities Combined, by Species and Location

Species	Location	Hunters Trapper	Hunter LowBnd	Hunter UpBnd	Hunter Days	H Days Low Bnd	H Days Up Bnd	Succes Hunter	S Hunt LowBnd	S Hunt UpBnd	Total Harvest	Harvest Low Bnd	Harvest Up Bnd
MUSKRAT	DISTRICT 4	93	74	113	1,526	1,448	1,604	93	74	113	3,049	2,938	3,159
	Cascade	10	4	17	107	86	128	10	4	17	76	58	93
	Chouteau	3	0	7	35	23	46	3	0	7	10	4	17
	Fergus	24	14	34	552	505	600	24	14	34	663	611	715
	Judith Basin	3	0	7	14	6	21	3	0	7	17	9	26
	Lewis & Clark	14	6	21	387	347	426	14	6	21	494	449	538
	Liberty	3	0	7	24	14	34	3	0	7	10	4	17
	Meagher	7	2	12	138	115	162	7	2	12	366	328	404
	Teton	31	20	42	269	236	302	31	20	42	1,412	1,337	1,488
	DISTRICT 5	45	31	58	860	801	919	45	31	58	794	737	851
	Bighorn	3	0	7	38	26	50	3	0	7	14	6	21
	Carbon	17	9	26	359	321	397	17	9	26	152	127	177
	Stillwater	7	2	12	52	37	66	7	2	12	110	89	132
	Sweetgrass	7	2	12	190	162	218	7	2	12	328	292	364
	Yellowstone	10	4	17	221	191	251	10	4	17	190	162	218
	DISTRICT 6	17	9	26	121	99	143	17	9	26	763	708	818
	Blaine	3	0	7	7	2	12	3	0	7	28	17	38
	Daniels	3	0	7	73	55	90	3	0	7	31	20	42
	Hill	3	0	7	21	12	30	3	0	7	262	230	295
	Sheridan	3	0	7	17	9	26	3	0	7	166	140	192
	Valley	3	0	7	3	0	7	3	0	7	276	243	310
	DISTRICT 7	24	14	34	777	721	833	24	14	34	1,191	1,122	1,260
	Carter	7	2	12	142	118	165	7	2	12	670	618	722
	Dawson	10	4	17	169	143	195	10	4	17	407	367	448
	Garfield	3	0	7	17	9	26	3	0	7	69	52	86
	Prairie	3	0	7	449	406	491	3	0	7	45	31	58
MINK	STATEWIDE	273	240	306	6,767	6,602	6,932	259	227	291	1,709	1,626	1,792
	DISTRICT 1	48	34	62	1,025	961	1,090	48	34	62	218	188	247
	Flathead	24	14	34	345	308	383	24	14	34	138	115	162
	Lake	7	2	12	121	99	143	7	2	12	35	23	46
	Lincoln	14	6	21	352	314	390	14	6	21	31	20	42
	Sanders	7	2	12	207	178	236	7	2	12	14	6	21
	DISTRICT 2	48	34	62	1,661	1,579	1,742	45	31	58	183	156	210
	Deer Lodge	10	4	17	511	466	556	10	4	17	31	20	42
	Mineral	7	2	12	104	83	124	3	0	7	14	6	21
	Missoula	3	0	7	69	52	86	3	0	7	14	6	21
	Powell	10	4	17	639	588	689	10	4	17	35	23	46
	Ravalli	21	12	30	338	301	375	21	12	30	90	71	109
	DISTRICT 3	69	52	86	1,840	1,754	1,926	66	49	82	428	387	470
	Beaverhead	10	4	17	159	134	184	10	4	17	52	37	66
	Gallatin	21	12	30	711	658	765	21	12	30	183	156	210
	Jefferson	14	6	21	363	324	401	14	6	21	90	71	109
	Madison	14	6	21	345	308	383	14	6	21	69	52	86
	Park	7	2	12	214	185	243	3	0	7	7	2	12
	Silver Bow	3	0	7	48	34	62	3	0	7	28	17	38
	DISTRICT 4	62	46	78	1,215	1,145	1,285	55	40	70	325	288	361
	Chouteau	3	0	7	35	23	46	0	0	0	0	0	0
	Fergus	17	9	26	376	337	415	17	9	26	31	20	42
	Glacier	3	0	7	17	9	26	3	0	7	3	0	7
	Lewis & Clark	10	4	17	518	472	564	7	2	12	211	181	240
	Meagher	7	2	12	110	89	132	7	2	12	28	17	38
	Teton	21	12	30	159	134	184	21	12	30	52	37	66
	DISTRICT 5	17	9	26	501	456	546	17	9	26	38	26	50
	Bighorn	3	0	7	104	83	124	3	0	7	3	0	7
	Sweetgrass	7	2	12	190	162	218	7	2	12	28	17	38
	Wheatland	3	0	7	104	83	124	3	0	7	3	0	7
	Yellowstone	3	0	7	104	83	124	3	0	7	3	0	7

Montana Fish Wildlife and Parks
1999 Furbearer Survey Report: Confidence Bounds on Statistical Estimates
All Furbearer Activities Combined, by Species and Location

Species	Location	Hunters Trapper	Hunter LowBnd	Hunter UpBnd	Hunter Days	H Days Low Bnd	H Days Up Bnd	Succes Hunter	S Hunt LowBnd	S Hunt UpBnd	Total Harvest	Harvest Low Bnd	Harvest Up Bnd
MINK	DISTRICT 6	17	9	26	369	331	408	17	9	26	476	433	520
	Blaine	3	0	7	86	68	105	3	0	7	114	92	135
	Daniels	3	0	7	73	55	90	3	0	7	45	31	58
	Hill	3	0	7	173	146	199	3	0	7	297	262	332
	Sheridan	3	0	7	10	4	17	3	0	7	3	0	7
	Valley	7	2	12	28	17	38	7	2	12	17	9	26
	DISTRICT 7	14	6	21	155	130	180	14	6	21	41	29	54
	Carter	3	0	7	69	52	86	3	0	7	28	17	38
	Custer	3	0	7	48	34	62	3	0	7	3	0	7
	Garfield	3	0	7	17	9	26	3	0	7	7	2	12
	Treasure	3	0	7	21	12	30	3	0	7	3	0	7
MARTEN	STATEWIDE	152	127	177	4,043	3,915	4,170	138	115	162	1,243	1,172	1,314
	DISTRICT 1	41	29	54	1,295	1,222	1,367	38	26	50	452	410	495
	Flathead	28	17	38	918	858	979	28	17	38	349	311	386
	Lake	3	0	7	52	37	66	3	0	7	10	4	17
	Lincoln	10	4	17	325	288	361	7	2	12	93	74	113
	DISTRICT 2	55	40	70	1,395	1,320	1,470	55	40	70	411	370	452
	Deer Lodge	7	2	12	276	243	310	7	2	12	97	77	116
	Granite	10	4	17	328	292	364	10	4	17	162	137	188
	Mineral	10	4	17	255	223	288	10	4	17	28	17	38
	Missoula	14	6	21	287	253	321	14	6	21	31	20	42
	Powell	3	0	7	35	23	46	3	0	7	3	0	7
	Ravalli	14	6	21	214	185	243	14	6	21	90	71	109
	DISTRICT 3	48	34	62	1,222	1,152	1,292	38	26	50	356	318	393
	Beaverhead	10	4	17	307	272	342	10	4	17	138	115	162
	Gallatin	14	6	21	376	337	415	14	6	21	173	146	199
	Jefferson	10	4	17	307	272	342	3	0	7	14	6	21
	Madison	7	2	12	138	115	162	3	0	7	3	0	7
	Park	7	2	12	93	74	113	7	2	12	28	17	38
	DISTRICT 4	3	0	7	28	17	38	3	0	7	3	0	7
	Glacier	3	0	7	28	17	38	3	0	7	3	0	7
	DISTRICT 5	3	0	7	104	83	124	3	0	7	21	12	30
	Carbon	3	0	7	104	83	124	3	0	7	21	12	30
FISHER	STATEWIDE	17	9	26	273	240	306	7	2	12	7	2	12
	DISTRICT 1	3	0	7	48	34	62	0	0	0	0	0	0
	Sanders	3	0	7	48	34	62	0	0	0	0	0	0
	DISTRICT 2	14	6	21	224	194	254	7	2	12	7	2	12
	Ravalli	14	6	21	224	194	254	7	2	12	7	2	12
WOLVERINE	STATEWIDE	55	40	70	1,422	1,347	1,498	10	4	17	10	4	17
	DISTRICT 1	3	0	7	35	23	46	0	0	0	0	0	0
	Flathead	3	0	7	35	23	46	0	0	0	0	0	0
	DISTRICT 2	7	2	12	276	243	310	0	0	0	0	0	0
	Deer Lodge	7	2	12	276	243	310	0	0	0	0	0	0
	DISTRICT 3	17	9	26	387	347	426	3	0	7	3	0	7
	Beaverhead	3	0	7	48	34	62	0	0	0	0	0	0
	Gallatin	7	2	12	186	159	214	3	0	7	3	0	7
	Jefferson	7	2	12	152	127	177	0	0	0	0	0	0

Montana Fish Wildlife and Parks
1999 Furbearer Survey Report: Confidence Bounds on Statistical Estimates
All Furbearer Activities Combined, by Species and Location

Species	Location	Hunters Trapper	Hunter LowBnd	Hunter UpBnd	Hunter Days	H Days Low Bnd	H Days Up Bnd	Succes Hunter	S Hunt LowBnd	S Hunt UpBnd	Total Harvest	Harvest Low Bnd	Harvest Up Bnd
WOLVERINE	DISTRICT 4	28	17	38	725	671	779	7	2	12	7	2	12
	Cascade	3	0	7	73	55	90	0	0	0	0	0	0
	Lewis & Clark	7	2	12	76	58	93	3	0	7	3	0	7
	Meagher	14	6	21	456	413	499	3	0	7	3	0	7
	Teton	3	0	7	121	99	143	0	0	0	0	0	0
BOBCAT	STATEWIDE	749	694	804	20,514	20,227	20,802	480	436	524	1,761	1,676	1,845
	DISTRICT 1	152	127	177	2,772	2,667	2,878	97	77	116	290	256	324
	Flathead	48	34	62	825	767	883	24	14	34	73	55	90
	Lake	3	0	7	14	6	21	3	0	7	3	0	7
	Lincoln	73	55	90	1,136	1,068	1,204	48	34	62	159	134	184
	Sanders	35	23	46	798	741	854	24	14	34	55	40	70
	DISTRICT 2	142	118	165	2,254	2,159	2,350	86	68	105	197	169	225
	Deer Lodge	7	2	12	152	127	177	3	0	7	35	23	46
	Granite	7	2	12	41	29	54	0	0	0	0	0	0
	Mineral	35	23	46	673	621	725	31	20	42	45	31	58
	Missoula	55	40	70	684	631	736	28	17	38	62	46	78
	Powell	14	6	21	190	162	218	3	0	7	3	0	7
	Ravalli	35	23	46	514	469	560	28	17	38	52	37	66
	DISTRICT 3	142	118	165	3,846	3,721	3,971	73	55	90	259	227	291
	Beaverhead	21	12	30	231	201	262	10	4	17	38	26	50
	Broadwater	3	0	7	207	178	236	3	0	7	3	0	7
	Gallatin	38	26	50	877	817	936	14	6	21	14	6	21
	Jefferson	31	20	42	483	439	527	7	2	12	10	4	17
	Madison	28	17	38	967	904	1,029	17	9	26	104	83	124
	Park	41	29	54	880	821	940	28	17	38	83	65	101
	Silver Bow	10	4	17	200	172	229	3	0	7	7	2	12
	DISTRICT 4	135	111	158	3,677	3,555	3,799	79	62	97	204	175	232
	Cascade	17	9	26	459	416	502	7	2	12	7	2	12
	Chouteau	10	4	17	621	571	671	10	4	17	55	40	70
	Fergus	31	20	42	832	774	890	17	9	26	38	26	50
	Judith Basin	10	4	17	535	489	582	7	2	12	10	4	17
	Lewis & Clark	31	20	42	642	591	693	17	9	26	41	29	54
	Liberty	3	0	7	73	55	90	3	0	7	3	0	7
	Meagher	21	12	30	169	143	195	10	4	17	28	17	38
	Pondera	7	2	12	79	62	97	0	0	0	0	0	0
	Teton	17	9	26	266	233	299	7	2	12	21	12	30
	DISTRICT 5	128	105	150	3,946	3,820	4,072	73	55	90	290	256	324
	Bighorn	14	6	21	518	472	564	7	2	12	24	14	34
	Carbon	31	20	42	929	868	990	28	17	38	59	43	74
	Golden Valley	14	6	21	552	505	600	10	4	17	28	17	38
	Musselshell	14	6	21	608	558	657	10	4	17	79	62	97
	Stillwater	21	12	30	335	298	372	3	0	7	3	0	7
	Sweetgrass	28	17	38	835	777	894	14	6	21	86	68	105
	Wheatland	3	0	7	3	0	7	0	0	0	0	0	0
	Yellowstone	10	4	17	166	140	192	3	0	7	10	4	17
	DISTRICT 6	17	9	26	463	419	506	14	6	21	55	40	70
	Daniels	3	0	7	276	243	310	3	0	7	38	26	50
	Hill	3	0	7	52	37	66	3	0	7	7	2	12
	Mccone	3	0	7	104	83	124	3	0	7	3	0	7
	Phillips	3	0	7	7	2	12	3	0	7	7	2	12
	Richland	3	0	7	24	14	34	0	0	0	0	0	0
	DISTRICT 7	83	65	101	3,556	3,436	3,676	66	49	82	466	423	509
	Carter	10	4	17	311	275	346	10	4	17	31	20	42
	Custer	10	4	17	366	328	404	7	2	12	38	26	50
	Dawson	17	9	26	466	423	509	10	4	17	10	4	17
	Garfield	10	4	17	615	565	664	7	2	12	276	243	310
	Powder River	17	9	26	590	542	639	14	6	21	76	58	93
	Prairie	3	0	7	52	37	66	3	0	7	3	0	7
	Rosebud	14	6	21	639	588	689	10	4	17	21	12	30
	Treasure	3	0	7	518	472	564	3	0	7	10	4	17

Montana Fish Wildlife and Parks
1999 Furbearer Survey Report: Confidence Bounds on Statistical Estimates
All Furbearer Activities Combined, by Species and Location

Species	Location	Hunters Trapper	Hunter LowBnd	Hunter UpBnd	Hunter Days	H Days Low Bnd	H Days Up Bnd	Succes Hunter	S Hunt LowBnd	S Hunt UpBnd	Total Harvest	Harvest Low Bnd	Harvest Up Bnd
WEASEL	STATEWIDE	117	96	139	2,658	2,555	2,762	114	92	135	480	436	524
	DISTRICT 1	35	23	46	760	704	815	35	23	46	211	181	240
	Flathead	21	12	30	476	433	520	21	12	30	186	159	214
	Lincoln	10	4	17	231	201	262	10	4	17	21	12	30
	Sanders	3	0	7	52	37	66	3	0	7	3	0	7
	DISTRICT 2	35	23	46	766	711	822	35	23	46	86	68	105
	Deer Lodge	7	2	12	104	83	124	7	2	12	10	4	17
	Granite	3	0	7	104	83	124	3	0	7	7	2	12
	Mineral	7	2	12	135	111	158	7	2	12	35	23	46
	Missoula	7	2	12	224	194	254	7	2	12	14	6	21
	Ravalli	10	4	17	200	172	229	10	4	17	21	12	30
	DISTRICT 3	10	4	17	376	337	415	10	4	17	24	14	34
	Jefferson	7	2	12	255	223	288	7	2	12	21	12	30
	Madison	3	0	7	121	99	143	3	0	7	3	0	7
	DISTRICT 4	35	23	46	653	601	704	31	20	42	155	130	180
	Cascade	3	0	7	24	14	34	3	0	7	7	2	12
	Fergus	10	4	17	162	137	188	7	2	12	24	14	34
	Lewis & Clark	7	2	12	304	269	339	7	2	12	90	71	109
	Meagher	10	4	17	114	92	135	10	4	17	31	20	42
	Teton	3	0	7	48	34	62	3	0	7	3	0	7
	DISTRICT 7	3	0	7	104	83	124	3	0	7	3	0	7
	Powder River	3	0	7	104	83	124	3	0	7	3	0	7
SKUNK	STATEWIDE	211	181	240	6,656	6,492	6,820	211	181	240	2,762	2,656	2,867
	DISTRICT 1	3	0	7	7	2	12	3	0	7	7	2	12
	Flathead	3	0	7	7	2	12	3	0	7	7	2	12
	DISTRICT 2	21	12	30	663	611	715	21	12	30	90	71	109
	Mineral	3	0	7	21	12	30	3	0	7	7	2	12
	Missoula	7	2	12	110	89	132	7	2	12	21	12	30
	Powell	3	0	7	311	275	346	3	0	7	28	17	38
	Ravalli	10	4	17	221	191	251	10	4	17	35	23	46
	DISTRICT 3	38	26	50	1,005	941	1,068	38	26	50	238	207	269
	Beaverhead	10	4	17	114	92	135	10	4	17	97	77	116
	Gallatin	3	0	7	73	55	90	3	0	7	24	14	34
	Jefferson	3	0	7	207	178	236	3	0	7	10	4	17
	Madison	10	4	17	328	292	364	10	4	17	69	52	86
	Park	7	2	12	259	227	291	7	2	12	35	23	46
	Silver Bow	3	0	7	24	14	34	3	0	7	3	0	7
	DISTRICT 4	62	46	78	1,847	1,761	1,933	62	46	78	780	724	836
	Cascade	10	4	17	79	62	97	10	4	17	17	9	26
	Chouteau	10	4	17	349	311	386	10	4	17	41	29	54
	Fergus	3	0	7	69	52	86	3	0	7	14	6	21
	Judith Basin	3	0	7	207	178	236	3	0	7	10	4	17
	Lewis & Clark	10	4	17	608	558	657	10	4	17	445	403	488
	Liberty	3	0	7	3	0	7	3	0	7	3	0	7
	Meagher	10	4	17	259	227	291	10	4	17	162	137	188
	Teton	7	2	12	66	49	82	7	2	12	35	23	46
	Toole	3	0	7	207	178	236	3	0	7	52	37	66
	DISTRICT 5	52	37	66	1,785	1,700	1,870	52	37	66	1,015	951	1,079
	Bighorn	10	4	17	742	688	797	10	4	17	359	321	397
	Carbon	14	6	21	328	292	364	14	6	21	311	275	346
	Golden Valley	3	0	7	7	2	12	3	0	7	7	2	12
	Musselshell	3	0	7	224	194	254	3	0	7	21	12	30
	Stillwater	7	2	12	152	127	177	7	2	12	107	86	128
	Sweetgrass	3	0	7	207	178	236	3	0	7	138	115	162
	Wheatland	3	0	7	17	9	26	3	0	7	17	9	26
	Yellowstone	7	2	12	107	86	128	7	2	12	55	40	70

Montana Fish Wildlife and Parks
1999 Furbearer Survey Report: Confidence Bounds on Statistical Estimates
All Furbearer Activities Combined, by Species and Location

Species	Location	Hunters Trapper	Hunter LowBnd	Hunter UpBnd	Hunter Days	H Days Low Bnd	H Days Up Bnd	Succes Hunter	S Hunt LowBnd	S Hunt UpBnd	Total Harvest	Harvest Low Bnd	Harvest Up Bnd
SKUNK	DISTRICT 6	3	0	7	38	26	50	0	0	0	0	0	0
	Richland	3	0	7	38	26	50	0	0	0	0	0	0
	DISTRICT 7	38	26	50	1,312	1,239	1,385	38	26	50	632	581	682
	Carter	10	4	17	421	380	462	10	4	17	100	80	120
	Dawson	10	4	17	159	134	184	10	4	17	35	23	46
	Garfield	3	0	7	173	146	199	3	0	7	414	373	455
	Powder River	10	4	17	110	89	132	10	4	17	79	62	97
	Prairie	3	0	7	449	406	491	3	0	7	3	0	7
COYOTE	STATEWIDE	625	575	675	23,725	23,416	24,034	563	515	610	11,134	10,922	11,346
	DISTRICT 1	45	31	58	894	834	954	31	20	42	514	469	560
	Flathead	24	14	34	252	220	284	14	6	21	38	26	50
	Lincoln	10	4	17	259	227	291	7	2	12	307	272	342
	Sanders	10	4	17	383	344	423	10	4	17	169	143	195
	DISTRICT 2	59	43	74	1,084	1,018	1,150	55	40	70	798	741	854
	Deer Lodge	14	6	21	86	68	105	14	6	21	21	12	30
	Granite	3	0	7	31	20	42	3	0	7	21	12	30
	Mineral	3	0	7	48	34	62	3	0	7	7	2	12
	Missoula	10	4	17	131	108	154	7	2	12	14	6	21
	Powell	10	4	17	325	288	361	10	4	17	411	370	452
	Ravalli	21	12	30	463	419	506	21	12	30	325	288	361
	DISTRICT 3	166	140	192	4,609	4,473	4,745	152	127	177	1,429	1,353	1,505
	Beaverhead	38	26	50	673	621	725	38	26	50	414	373	455
	Broadwater	3	0	7	173	146	199	3	0	7	155	130	180
	Gallatin	38	26	50	753	698	808	28	17	38	245	214	277
	Jefferson	24	14	34	659	608	711	21	12	30	231	201	262
	Madison	28	17	38	1,267	1,196	1,339	28	17	38	148	124	173
	Park	38	26	50	863	804	922	38	26	50	138	115	162
	Silver Bow	10	4	17	221	191	251	10	4	17	97	77	116
	DISTRICT 4	155	130	180	5,793	5,640	5,946	142	118	165	3,142	3,029	3,254
	Cascade	28	17	38	880	821	940	28	17	38	325	288	361
	Chouteau	24	14	34	1,364	1,290	1,438	24	14	34	877	817	936
	Fergus	31	20	42	1,036	971	1,100	28	17	38	304	269	339
	Glacier	3	0	7	48	34	62	3	0	7	21	12	30
	Judith Basin	17	9	26	432	390	473	10	4	17	69	52	86
	Lewis & Clark	28	17	38	1,333	1,259	1,406	24	14	34	1,012	948	1,075
	Liberty	7	2	12	159	134	184	7	2	12	86	68	105
	Meagher	3	0	7	3	0	7	3	0	7	10	4	17
	Petroleum	10	4	17	45	31	58	7	2	12	14	6	21
	Teton	21	12	30	204	175	232	21	12	30	159	134	184
	Toole	7	2	12	290	256	324	7	2	12	266	233	299
	DISTRICT 5	114	92	135	4,671	4,534	4,808	100	80	120	1,526	1,448	1,604
	Bighorn	21	12	30	1,067	1,001	1,132	21	12	30	549	502	596
	Carbon	24	14	34	1,088	1,021	1,154	21	12	30	583	535	632
	Golden Valley	10	4	17	342	305	379	10	4	17	24	14	34
	Musselshell	14	6	21	597	548	646	14	6	21	45	31	58
	Stillwater	17	9	26	542	495	589	14	6	21	59	43	74
	Sweetgrass	7	2	12	363	324	401	7	2	12	59	43	74
	Wheatland	3	0	7	3	0	7	0	0	0	0	0	0
	Yellowstone	28	17	38	670	618	722	24	14	34	207	178	236
	DISTRICT 6	41	29	54	1,574	1,495	1,654	41	29	54	1,060	995	1,125
	Blaine	7	2	12	107	86	128	7	2	12	183	156	210
	Hill	7	2	12	283	249	317	3	0	7	3	0	7
	Mccone	10	4	17	145	121	169	10	4	17	117	96	139
	Phillips	3	0	7	7	2	12	3	0	7	7	2	12
	Richland	10	4	17	739	684	793	10	4	17	480	436	524
	Roosevelt	7	2	12	83	65	101	7	2	12	79	62	97
	Valley	14	6	21	211	181	240	14	6	21	190	162	218

Montana Fish Wildlife and Parks
1999 Furbearer Survey Report: Confidence Bounds on Statistical Estimates
All Furbearer Activities Combined, by Species and Location

Species	Location	Hunters Trapper	Hunter LowBnd	Hunter UpBnd	Hunter Days	H Days Low Bnd	H Days Up Bnd	Succes Hunter	S Hunt LowBnd	S Hunt UpBnd	Total Harvest	Harvest Low Bnd	Harvest Up Bnd
COYOTE	DISTRICT 7	90	71	109	5,092	4,949	5,236	86	68	105	2,651	2,548	2,755
	Carter	14	6	21	1,191	1,122	1,260	14	6	21	1,074	1,008	1,140
	Custer	3	0	7	138	115	162	3	0	7	21	12	30
	Dawson	21	12	30	1,088	1,021	1,154	21	12	30	742	688	797
	Fallon	3	0	7	138	115	162	3	0	7	35	23	46
	Garfield	14	6	21	832	774	890	14	6	21	359	321	397
	Powder River	17	9	26	456	413	499	14	6	21	148	124	173
	Prairie	3	0	7	207	178	236	3	0	7	69	52	86
	Rosebud	10	4	17	483	439	527	10	4	17	62	46	78
	Treasure	10	4	17	559	512	607	10	4	17	142	118	165
	DISTRICT ?	3	0	7	7	2	12	3	0	7	14	6	21
	Unknown	3	0	7	7	2	12	3	0	7	14	6	21
FOX	STATEWIDE	328	292	364	12,284	12,061	12,506	314	279	350	3,629	3,508	3,749
	DISTRICT 1	10	4	17	90	71	109	7	2	12	10	4	17
	Flathead	10	4	17	90	71	109	7	2	12	10	4	17
	DISTRICT 2	41	29	54	732	678	786	35	23	46	414	373	455
	Deer Lodge	7	2	12	76	58	93	3	0	7	10	4	17
	Powell	10	4	17	124	102	147	7	2	12	14	6	21
	Ravalli	24	14	34	532	485	578	24	14	34	390	350	430
	DISTRICT 3	86	68	105	2,548	2,447	2,649	83	65	101	701	648	754
	Beaverhead	31	20	42	835	777	894	31	20	42	180	153	206
	Broadwater	3	0	7	104	83	124	3	0	7	104	83	124
	Gallatin	3	0	7	14	6	21	0	0	0	0	0	0
	Jefferson	14	6	21	456	413	499	14	6	21	214	185	243
	Madison	17	9	26	601	552	650	17	9	26	138	115	162
	Park	14	6	21	321	285	357	14	6	21	38	26	50
	Silver Bow	10	4	17	218	188	247	10	4	17	28	17	38
	DISTRICT 4	79	62	97	2,634	2,531	2,737	79	62	97	842	784	901
	Cascade	14	6	21	380	341	419	14	6	21	69	52	86
	Chouteau	14	6	21	898	837	958	14	6	21	155	130	180
	Fergus	14	6	21	366	328	404	14	6	21	138	115	162
	Lewis & Clark	17	9	26	521	475	567	17	9	26	297	262	332
	Liberty	3	0	7	104	83	124	3	0	7	41	29	54
	Teton	14	6	21	159	134	184	14	6	21	90	71	109
	Toole	3	0	7	207	178	236	3	0	7	52	37	66
	DISTRICT 5	69	52	86	2,037	1,946	2,128	69	52	86	483	439	527
	Bighorn	14	6	21	411	370	452	14	6	21	41	29	54
	Carbon	14	6	21	173	146	199	14	6	21	142	118	165
	Golden Valley	3	0	7	311	275	346	3	0	7	3	0	7
	Stillwater	7	2	12	162	137	188	7	2	12	79	62	97
	Sweetgrass	7	2	12	414	373	455	7	2	12	114	92	135
	Wheatland	7	2	12	10	4	17	7	2	12	7	2	12
	Yellowstone	17	9	26	556	509	603	17	9	26	97	77	116
	DISTRICT 6	24	14	34	1,043	978	1,107	24	14	34	494	449	538
	Daniels	3	0	7	48	34	62	3	0	7	21	12	30
	Hill	3	0	7	207	178	236	3	0	7	414	373	455
	Phillips	3	0	7	7	2	12	3	0	7	7	2	12
	Richland	7	2	12	708	654	761	7	2	12	31	20	42
	Valley	7	2	12	73	55	90	7	2	12	21	12	30
	DISTRICT 7	45	31	58	3,200	3,087	3,314	41	29	54	684	631	736
	Carter	7	2	12	932	871	993	7	2	12	190	162	218
	Dawson	17	9	26	987	924	1,050	17	9	26	86	68	105
	Fallon	3	0	7	311	275	346	3	0	7	166	140	192
	Garfield	3	0	7	311	275	346	3	0	7	224	194	254
	Powder River	7	2	12	207	178	236	3	0	7	10	4	17
	Prairie	3	0	7	449	406	491	3	0	7	3	0	7
	Treasure	3	0	7	3	0	7	3	0	7	3	0	7

Montana Fish Wildlife and Parks
1999 Furbearer Survey Report: Confidence Bounds on Statistical Estimates
All Furbearer Activities Combined, by Species and Location

Species	Location	Hunters Trapper	Hunter LowBnd	Hunter UpBnd	Hunter Days	H Days Low Bnd	H Days Up Bnd	Succes Hunter	S Hunt LowBnd	S Hunt UpBnd	Total Harvest	Harvest Low Bnd	Harvest Up Bnd
RACCOON	STATEWIDE	480	436	524	13,893	13,656	14,129	445	403	488	4,944	4,803	5,085
	DISTRICT 1	31	20	42	307	272	342	28	17	38	69	52	86
	Flathead	10	4	17	69	52	86	7	2	12	21	12	30
	Lincoln	14	6	21	180	153	206	10	4	17	21	12	30
	Sanders	10	4	17	59	43	74	10	4	17	28	17	38
	DISTRICT 2	55	40	70	787	731	843	48	34	62	200	172	229
	Deer Lodge	3	0	7	17	9	26	3	0	7	3	0	7
	Missoula	24	14	34	283	249	317	21	12	30	62	46	78
	Powell	3	0	7	3	0	7	3	0	7	10	4	17
	Ravalli	24	14	34	483	439	527	21	12	30	124	102	147
	DISTRICT 3	117	96	139	3,749	3,626	3,872	110	89	132	977	914	1,040
	Beaverhead	17	9	26	249	217	280	17	9	26	73	55	90
	Broadwater	10	4	17	38	26	50	3	0	7	10	4	17
	Gallatin	28	17	38	770	714	826	24	14	34	214	185	243
	Jefferson	21	12	30	438	396	481	17	9	26	166	140	192
	Madison	41	29	54	1,322	1,249	1,395	38	26	50	325	288	361
	Park	28	17	38	884	824	944	28	17	38	183	156	210
	Silver Bow	7	2	12	48	34	62	3	0	7	7	2	12
	DISTRICT 4	114	92	135	2,192	2,098	2,286	100	80	120	908	847	968
	Cascade	21	12	30	262	230	295	17	9	26	90	71	109
	Chouteau	17	9	26	777	721	833	17	9	26	145	121	169
	Fergus	28	17	38	438	396	481	21	12	30	221	191	251
	Judith Basin	10	4	17	159	134	184	7	2	12	21	12	30
	Lewis & Clark	3	0	7	104	83	124	3	0	7	121	99	143
	Liberty	7	2	12	186	159	214	7	2	12	35	23	46
	Meagher	10	4	17	86	68	105	10	4	17	62	46	78
	Teton	17	9	26	169	143	195	17	9	26	204	175	232
	Toole	3	0	7	10	4	17	3	0	7	10	4	17
	DISTRICT 5	110	89	132	3,383	3,267	3,500	107	86	128	1,661	1,579	1,742
	Bighorn	21	12	30	936	874	997	21	12	30	366	328	404
	Carbon	28	17	38	756	701	811	28	17	38	552	505	600
	Golden Valley	7	2	12	321	285	357	7	2	12	55	40	70
	Musselshell	7	2	12	328	292	364	3	0	7	17	9	26
	Stillwater	14	6	21	269	236	302	14	6	21	169	143	195
	Sweetgrass	17	9	26	400	360	441	17	9	26	276	243	310
	Wheatland	3	0	7	14	6	21	3	0	7	14	6	21
	Yellowstone	14	6	21	359	321	397	14	6	21	211	181	240
	DISTRICT 6	17	9	26	766	711	822	14	6	21	394	354	433
	Blaine	3	0	7	69	52	86	3	0	7	73	55	90
	Daniels	3	0	7	73	55	90	3	0	7	14	6	21
	Hill	7	2	12	173	146	199	3	0	7	211	181	240
	Richland	3	0	7	383	344	423	3	0	7	45	31	58
	Valley	3	0	7	69	52	86	3	0	7	52	37	66
	DISTRICT 7	59	43	74	2,707	2,602	2,811	59	43	74	735	681	790
	Carter	17	9	26	1,074	1,008	1,140	17	9	26	252	220	284
	Custer	7	2	12	173	146	199	7	2	12	155	130	180
	Dawson	10	4	17	518	472	564	10	4	17	90	71	109
	Fallon	3	0	7	86	68	105	3	0	7	62	46	78
	Garfield	3	0	7	173	146	199	3	0	7	79	62	97
	Powder River	10	4	17	242	210	273	10	4	17	66	49	82
	Prairie	3	0	7	45	31	58	3	0	7	3	0	7
	Rosebud	3	0	7	104	83	124	3	0	7	7	2	12
	Treasure	7	2	12	293	259	328	7	2	12	21	12	30
BADGER	STATEWIDE	131	108	154	4,392	4,258	4,525	128	105	150	991	928	1,054
	DISTRICT 1	7	2	12	31	20	42	7	2	12	7	2	12
	Flathead	3	0	7	14	6	21	3	0	7	3	0	7
	Sanders	3	0	7	17	9	26	3	0	7	3	0	7

Montana Fish Wildlife and Parks
1999 Furbearer Survey Report: Confidence Bounds on Statistical Estimates
All Furbearer Activities Combined, by Species and Location

Species	Location	Hunters Trapper	Hunter LowBnd	Hunter UpBnd	Hunter Days	H Days Low Bnd	H Days Up Bnd	Succes Hunter	S Hunt LowBnd	S Hunt UpBnd	Total Harvest	Harvest Low Bnd	Harvest Up Bnd
BADGER	DISTRICT 2	3	0	7	24	14	34	3	0	7	3	0	7
	Ravalli	3	0	7	24	14	34	3	0	7	3	0	7
	DISTRICT 3	21	12	30	428	387	470	21	12	30	166	140	192
	Beaverhead	10	4	17	180	153	206	10	4	17	21	12	30
	Jefferson	3	0	7	207	178	236	3	0	7	138	115	162
	Madison	3	0	7	35	23	46	3	0	7	3	0	7
	Park	3	0	7	7	2	12	3	0	7	3	0	7
	DISTRICT 4	48	34	62	1,250	1,179	1,321	48	34	62	400	360	441
	Chouteau	14	6	21	625	575	675	14	6	21	155	130	180
	Fergus	10	4	17	76	58	93	10	4	17	14	6	21
	Lewis & Clark	3	0	7	207	178	236	3	0	7	138	115	162
	Liberty	3	0	7	14	6	21	3	0	7	3	0	7
	Meagher	3	0	7	10	4	17	3	0	7	17	9	26
	Teton	10	4	17	110	89	132	10	4	17	21	12	30
	Toole	3	0	7	207	178	236	3	0	7	52	37	66
	DISTRICT 5	17	9	26	573	525	621	14	6	21	21	12	30
	Carbon	3	0	7	17	9	26	3	0	7	7	2	12
	Golden Valley	3	0	7	311	275	346	3	0	7	7	2	12
	Stillwater	3	0	7	138	115	162	3	0	7	3	0	7
	Yellowstone	7	2	12	107	86	128	3	0	7	3	0	7
	DISTRICT 6	10	4	17	259	227	291	10	4	17	41	29	54
	Daniels	3	0	7	104	83	124	3	0	7	7	2	12
	Hill	3	0	7	52	37	66	3	0	7	28	17	38
	Mccone	3	0	7	104	83	124	3	0	7	7	2	12
	DISTRICT 7	31	20	42	1,826	1,741	1,912	31	20	42	352	314	390
	Carter	7	2	12	932	871	993	7	2	12	110	89	132
	Custer	3	0	7	69	52	86	3	0	7	14	6	21
	Dawson	7	2	12	235	204	266	7	2	12	14	6	21
	Garfield	3	0	7	173	146	199	3	0	7	183	156	210
	Powder River	3	0	7	311	275	346	3	0	7	21	12	30
	Rosebud	3	0	7	104	83	124	3	0	7	7	2	12
	Treasure	3	0	7	3	0	7	3	0	7	3	0	7
OTHER	STATEWIDE	17	9	26	632	581	682	14	6	21	124	102	147
	DISTRICT 3	7	2	12	293	259	328	7	2	12	97	77	116
	Jefferson	3	0	7	3	0	7	3	0	7	31	20	42
	Madison	3	0	7	290	256	324	3	0	7	66	49	82
	DISTRICT 4	7	2	12	114	92	135	3	0	7	7	2	12
	Fergus	3	0	7	104	83	124	0	0	0	0	0	0
	Meagher	3	0	7	10	4	17	3	0	7	7	2	12
	DISTRICT 5	3	0	7	224	194	254	3	0	7	21	12	30
	Musselshell	3	0	7	224	194	254	3	0	7	21	12	30

Montana Fish Wildlife and Parks
1999 Furbearer Survey Report: Confidence Bounds on Statistical Estimates
Trapping and Snaring Activities, by Species and Location

Species: ALL

Location	Hunters Trapper	Hunter LowBnd	Hunter UpBnd	Hunter Days	H Days Low Bnd	H Days Up Bnd	Traps Set	Traps Low Bnd	Traps Up Bnd	Trap Days	T Days Low Bnd	T Days Up Bnd	Succes Hunter	S Hunt LowBnd	S Hunt UpBnd	Total Harvest	Harvest Low Bnd	Harvest Up Bnd
STATEWIDE	1,198	1,128	1,267	113,026	112,351	113,701	57,711	57,229	58,193	2,503,822	2,500,644	2,506,999	1,136	1,068	1,204	49,646	49,199	50,094
DISTRICT 1	193	165	221	9,967	9,767	10,168	5,324	5,177	5,470	153,468	152,681	154,255	173	146	199	4,057	3,929	4,185
Flathead	90	71	109	3,912	3,786	4,037	2,279	2,183	2,374	56,026	55,551	56,502	79	62	97	2,216	2,122	2,311
Lake	10	4	17	328	292	364	138	115	162	1,989	1,899	2,078	10	4	17	207	178	236
Lincoln	62	46	78	3,839	3,715	3,964	2,009	1,919	2,099	66,725	66,207	67,244	59	43	74	908	847	968
Sanders	35	23	46	1,888	1,801	1,976	898	837	958	28,728	28,387	29,068	28	17	38	725	671	779
DISTRICT 2	173	146	199	14,455	14,214	14,697	5,375	5,228	5,523	166,149	165,330	166,967	159	134	184	6,397	6,237	6,558
Deer Lodge	24	14	34	2,189	2,095	2,283	552	505	600	13,143	12,913	13,374	24	14	34	846	787	904
Granite	17	9	26	532	485	578	259	227	291	5,735	5,582	5,887	17	9	26	228	198	258
Mineral	31	20	42	1,792	1,707	1,877	632	581	682	16,133	15,878	16,388	31	20	42	504	459	549
Missoula	41	29	54	2,251	2,156	2,346	711	658	765	16,444	16,186	16,701	41	29	54	770	714	826
Powell	21	12	30	3,528	3,409	3,648	680	628	732	49,891	49,443	50,340	14	6	21	1,384	1,310	1,459
Ravalli	55	40	70	4,164	4,034	4,293	2,541	2,440	2,642	64,802	64,291	65,313	48	34	62	2,665	2,562	2,769
DISTRICT 3	304	269	339	25,496	25,176	25,817	11,252	11,039	11,464	389,546	388,293	390,799	297	262	332	9,173	8,981	9,365
Beaverhead	59	43	74	2,862	2,755	2,969	2,040	1,950	2,131	39,748	39,348	40,148	55	40	70	1,302	1,229	1,374
Broadwater	10	4	17	521	475	567	476	433	520	15,056	14,810	15,302	10	4	17	445	403	488
Gallatin	83	65	101	5,099	4,956	5,243	2,413	2,315	2,512	107,209	106,551	107,866	83	65	101	2,672	2,568	2,776
Jefferson	52	37	66	4,405	4,272	4,539	1,695	1,612	1,778	67,951	67,428	68,474	45	31	58	1,495	1,417	1,573
Madison	69	52	86	7,834	7,656	8,011	2,793	2,687	2,899	110,444	109,776	111,111	69	52	86	1,864	1,778	1,951
Park	55	40	70	3,960	3,834	4,086	1,433	1,357	1,509	35,363	34,986	35,741	55	40	70	1,184	1,115	1,253
Silver Bow	17	9	26	815	757	872	400	360	441	13,775	13,540	14,011	17	9	26	211	181	240
DISTRICT 4	266	233	299	23,307	23,001	23,614	13,061	12,831	13,290	564,647	563,138	566,156	242	210	273	11,756	11,538	11,973
Cascade	52	37	66	2,493	2,392	2,593	1,626	1,545	1,707	42,489	42,075	42,903	52	37	66	980	918	1,043
Chouteau	24	14	34	5,248	5,102	5,393	2,313	2,217	2,410	149,570	148,794	150,347	24	14	34	1,623	1,542	1,704
Fergus	41	29	54	4,402	4,269	4,535	2,237	2,142	2,332	66,805	66,286	67,324	38	26	50	1,709	1,626	1,792
Glacier	3	0	7	45	31	58	38	26	50	283	249	317	3	0	7	7	2	12
Judith Basin	28	17	38	1,422	1,347	1,498	432	390	473	16,351	16,094	16,608	17	9	26	269	236	302
Lewis & Clark	48	34	62	5,041	4,898	5,183	3,304	3,189	3,419	213,447	212,520	214,375	41	29	54	3,425	3,307	3,542
Liberty	3	0	7	432	390	473	180	153	206	4,371	4,238	4,504	3	0	7	145	121	169
Meagher	31	20	42	1,447	1,370	1,523	670	618	722	11,317	11,103	11,531	28	17	38	856	797	915
Petroleum	3	0	7	41	29	54	35	23	46	414	373	455	3	0	7	86	68	105
Pondera	10	4	17	142	118	165	62	46	78	980	918	1,043	3	0	7	69	52	86
Teton	45	31	58	1,757	1,673	1,841	1,526	1,448	1,604	21,281	20,988	21,574	45	31	58	2,313	2,217	2,410
Toole	3	0	7	839	781	897	639	588	689	37,338	36,950	37,726	3	0	7	273	240	306
DISTRICT 5	190	162	218	18,847	18,571	19,123	7,885	7,707	8,064	336,744	335,579	337,910	183	156	210	6,901	6,735	7,068
Bighorn	31	20	42	3,929	3,803	4,055	1,298	1,226	1,370	65,137	64,625	65,650	31	20	42	1,550	1,471	1,629
Carbon	48	34	62	4,026	3,898	4,153	1,685	1,602	1,767	48,783	48,340	49,226	45	31	58	2,096	2,004	2,188
Golden Valley	10	4	17	1,788	1,703	1,873	169	143	195	8,572	8,387	8,758	10	4	17	124	102	147
Musselshell	7	2	12	1,743	1,660	1,827	867	807	926	58,571	58,085	59,057	7	2	12	135	111	158
Stillwater	17	9	26	1,440	1,363	1,516	984	921	1,047	37,045	36,658	37,431	17	9	26	573	525	621
Sweetgrass	28	17	38	3,238	3,124	3,353	1,585	1,505	1,665	72,660	72,119	73,201	28	17	38	1,605	1,525	1,686
Wheatland	14	6	21	245	214	277	114	92	135	1,298	1,226	1,370	14	6	21	128	105	150
Yellowstone	41	29	54	2,437	2,338	2,537	1,184	1,115	1,253	44,678	44,254	45,102	38	26	50	690	638	743

March 27th, 2002

Montana Fish Wildlife and Parks
1999 Furbearer Survey Report: Confidence Bounds on Statistical Estimates
Trapping and Snaring Activities, by Species and Location

Species: ALL

Location	Hunters Trapper	Hunter LowBnd	Hunter UpBnd	Hunter Days	H Days Low Bnd	H Days Up Bnd	Traps Set	Traps Low Bnd	Traps Up Bnd	Trap Days	T Days Low Bnd	T Days Up Bnd	Succes Hunter	S Hunt LowBnd	S Hunt UpBnd	Total Harvest	Harvest Low Bnd	Harvest Up Bnd
DISTRICT 6	62	46	78	3,936	3,810	4,062	4,032	3,905	4,160	190,205	189,330	191,081	62	46	78	4,972	4,830	5,113
Blaine	10	4	17	394	354	433	428	387	470	10,174	9,972	10,377	10	4	17	701	648	754
Daniels	10	4	17	646	595	697	245	214	277	7,350	7,178	7,522	10	4	17	155	130	180
Hill	7	2	12	1,056	991	1,122	1,122	1,055	1,189	54,911	54,441	55,382	7	2	12	1,757	1,673	1,841
Mccone	3	0	7	311	275	346	86	68	105	2,589	2,487	2,692	3	0	7	28	17	38
Phillips	3	0	7	48	34	62	83	65	101	1,160	1,092	1,228	3	0	7	262	230	295
Richland	14	6	21	960	898	1,022	1,239	1,169	1,310	105,824	105,171	106,477	14	6	21	504	459	549
Roosevelt	7	2	12	76	58	93	14	6	21	214	185	243	7	2	12	97	77	116
Sheridan	3	0	7	28	17	38	52	37	66	252	220	284	3	0	7	169	143	195
Valley	10	4	17	418	377	459	763	708	818	7,730	7,553	7,907	10	4	17	1,298	1,226	1,370
DISTRICT 7	117	96	139	17,017	16,755	17,279	10,782	10,573	10,990	703,062	701,379	704,746	117	96	139	6,390	6,230	6,551
Carter	14	6	21	4,423	4,289	4,556	3,811	3,688	3,935	280,324	279,261	281,388	14	6	21	2,134	2,041	2,226
Custer	14	6	21	894	834	954	356	318	393	13,195	12,965	13,426	14	6	21	218	188	247
Dawson	28	17	38	2,648	2,545	2,751	1,488	1,411	1,565	79,051	78,486	79,615	28	17	38	1,215	1,145	1,285
Fallon	3	0	7	535	489	582	155	130	180	10,012	9,811	10,213	3	0	7	262	230	295
Garfield	10	4	17	2,279	2,183	2,374	2,403	2,304	2,501	167,271	166,450	168,092	10	4	17	1,605	1,525	1,686
Powder River	21	12	30	1,868	1,781	1,955	1,105	1,038	1,172	64,695	64,185	65,206	21	12	30	480	436	524
Prairie	7	2	12	2,099	2,007	2,191	197	169	225	15,539	15,289	15,790	7	2	12	176	149	203
Rosebud	17	9	26	1,329	1,256	1,402	898	837	958	49,042	48,597	49,487	17	9	26	76	58	93
Treasure	10	4	17	943	881	1,004	369	331	408	23,932	23,622	24,243	10	4	17	224	194	254

Montana Fish Wildlife and Parks
1999 Furbearer Survey Report: Confidence Bounds on Statistical Estimates
Trapping and Snaring Activities, by Species and Location

Species: BEAVER

Location	Hunters Trapper	Hunter LowBnd	Hunter UpBnd	Hunter Days	H Days Low Bnd	H Days Up Bnd	Traps Set	Traps Low Bnd	Traps Up Bnd	Trap Days	T Days Low Bnd	T Days Up Bnd	Succes Hunter	S Hunt LowBnd	S Hunt UpBnd	Total Harvest	Harvest Low Bnd	Harvest Up Bnd
STATEWIDE	808	751	865	17,549	17,283	17,815	8,807	8,619	8.996	263,449	262,418	264,480	784	727	840	12,753	12,527	12,980
DISTRICT 1	114	92	135	2,365	2,267	2,463	1,046	981	1,111	41,239	40,832	41,647	104	83	124	908	847	968
Flathead	48	34	62	659	608	711	304	269	339	6,684	6,520	6,848	45	31	58	483	439	527
Lake	3	0	7	24	14	34	10	4	17	73	55	90	3	0	7	3	0	7
Lincoln	45	31	58	1,105	1,038	1,172	525	479	571	22,731	22,428	23,034	41	29	54	249	217	280
Sanders	21	12	30	577	528	625	207	178	236	11,752	11,534	11,970	17	9	26	173	146	199
DISTRICT 2	107	86	128	2,089	1,997	2,180	711	658	765	16,202	15,947	16,458	104	83	124	1,298	1,226	1,370
Deer Lodge	21	12	30	197	169	225	107	86	128	1,257	1,186	1,328	21	12	30	176	149	203
Granite	7	2	12	69	52	86	45	31	58	449	406	491	7	2	12	38	26	50
Mineral	21	12	30	480	436	524	128	105	150	3,908	3,783	4,034	21	12	30	204	175	232
Missoula	24	14	34	414	373	455	155	130	180	2,420	2,321	2,519	24	14	34	290	256	324
Powell	10	4	17	577	528	625	66	49	82	5,403	5,255	5,551	10	4	17	400	360	441
Ravalli	31	20	42	352	314	390	211	181	240	2,765	2,660	2,871	28	17	38	190	162	218
DISTRICT 3	204	175	232	4,965	4,823	5,106	2,147	2,054	2,240	60,525	60,031	61,019	200	172	229	2,821	2,714	2,927
Beaverhead	21	12	30	345	308	383	255	223	288	4,585	4,449	4,721	21	12	30	297	262	332
Broadwater	7	2	12	221	191	251	73	55	90	1,450	1,374	1,526	7	2	12	104	83	124
Gallatin	62	46	78	1,163	1,095	1,232	504	459	549	8,956	8,766	9,146	62	46	78	570	522	618
Jefferson	31	20	42	825	767	883	380	341	419	17,649	17,382	17,916	31	20	42	508	462	553
Madison	55	40	70	1,419	1,343	1,495	653	601	704	20,646	20,357	20,934	52	37	66	708	654	761
Park	38	26	50	887	827	947	262	230	295	6,618	6,455	6,782	38	26	50	618	568	668
Silver Bow	3	0	7	104	83	124	21	12	30	621	571	671	3	0	7	17	9	26
DISTRICT 4	180	153	206	3,746	3,623	3,869	2,196	2,102	2,290	85,700	85,112	86,288	176	149	203	2,966	2,856	3,075
Cascade	35	23	46	511	466	556	411	370	452	8,780	8,591	8,968	35	23	46	435	393	477
Chouteau	21	12	30	666	614	718	190	162	218	6,518	6,356	6,680	21	12	30	345	308	383
Fergus	31	20	42	715	661	768	318	282	353	10,468	10,262	10,673	31	20	42	480	436	524
Judith Basin	17	9	26	169	143	195	166	140	192	1,340	1,266	1,413	17	9	26	176	149	203
Lewis & Clark	31	20	42	898	837	958	659	608	711	52,070	51,612	52,528	31	20	42	728	674	783
Liberty	3	0	7	62	46	78	21	12	30	373	334	412	3	0	7	35	23	46
Meagher	17	9	26	242	210	273	155	130	180	2,141	2,048	2,233	17	9	26	228	198	258
Petroleum	3	0	7	41	29	54	35	23	46	414	373	455	3	0	7	86	68	105
Pondera	7	2	12	73	55	90	55	40	70	842	784	901	3	0	7	69	52	86
Teton	28	17	38	369	331	408	186	159	214	2,755	2,650	2,860	28	17	38	383	344	423
DISTRICT 5	145	121	169	2,672	2,568	2,776	1,547	1,468	1,626	36,510	36,126	36,893	142	118	165	1,961	1,872	2,050
Bighorn	28	17	38	438	396	481	180	153	206	3,542	3,423	3,662	28	17	38	287	253	321
Carbon	41	29	54	701	648	754	549	502	596	10,533	10,327	10,739	38	26	50	545	499	592
Golden Valley	3	0	7	86	68	105	28	17	38	690	638	743	3	0	7	69	52	86
Stillwater	10	4	17	290	256	324	200	172	229	8,638	8,451	8,825	10	4	17	162	137	188
Sweetgrass	24	14	34	611	561	661	276	243	310	8,421	8,236	8,605	24	14	34	611	561	661
Wheatland	10	4	17	142	118	165	107	86	128	1,091	1,025	1,157	10	4	17	124	102	147
Yellowstone	31	20	42	404	364	444	207	178	236	3,594	3,474	3,714	31	20	42	162	137	188

Montana Fish Wildlife and Parks
1999 Furbearer Survey Report: Confidence Bounds on Statistical Estimates
Trapping and Snaring Activities, by Species and Location

Species: BEAVER

Location	Hunters Trapper	Hunter LowBnd	Hunter UpBnd	Hunter Days	H Days Low Bnd	H Days Up Bnd	Traps Set	Traps Low Bnd	Traps Up Bnd	Trap Days	T Days Low Bnd	T Days Up Bnd	Succes Hunter	S Hunt LowBnd	S Hunt UpBnd	Total Harvest	Harvest Low Bnd	Harvest Up Bnd
DISTRICT 6	45	31	58	649	598	700	753	698	808	13,071	12,841	13,301	45	31	58	2,213	2,119	2,307
Blaine	7	2	12	128	105	150	100	80	120	2,289	2,193	2,385	7	2	12	307	272	342
Hill	7	2	12	173	146	199	169	143	195	6,352	6,192	6,513	7	2	12	539	492	585
Phillips	3	0	7	48	34	62	83	65	101	1,160	1,092	1,228	3	0	7	262	230	295
Richland	14	6	21	169	143	195	117	96	139	1,343	1,269	1,417	14	6	21	238	207	269
Roosevelt	7	2	12	76	58	93	14	6	21	214	185	243	7	2	12	97	77	116
Valley	10	4	17	55	40	70	269	236	302	1,712	1,629	1,796	10	4	17	770	714	826
DISTRICT 7	45	31	58	1,063	998	1,129	407	367	448	10,202	9,999	10,405	45	31	58	587	538	636
Carter	3	0	7	21	12	30	14	6	21	83	65	101	3	0	7	38	26	50
Custer	10	4	17	224	194	254	97	77	116	2,306	2,210	2,403	10	4	17	128	105	150
Dawson	7	2	12	135	111	158	128	105	150	3,180	3,066	3,293	7	2	12	131	108	154
Powder River	10	4	17	124	102	147	104	83	124	1,422	1,347	1,498	10	4	17	145	121	169
Prairie	3	0	7	449	406	491	21	12	30	2,693	2,589	2,797	3	0	7	48	34	62
Rosebud	3	0	7	35	23	46	17	9	26	173	146	199	3	0	7	10	4	17
Treasure	7	2	12	76	58	93	28	17	38	345	308	383	7	2	12	86	68	105

Montana Fish Wildlife and Parks
1999 Furbearer Survey Report: Confidence Bounds on Statistical Estimates
Trapping and Snaring Activities, by Species and Location

Species: OTTER

Location	Hunters Trapper	Hunter LowBnd	Hunter UpBnd	Hunter Days	H Days Low Bnd	H Days Up Bnd	Traps Set	Traps Low Bnd	Traps Up Bnd	Trap Days	T Days Low Bnd	T Days Up Bnd	Succes Hunter	S Hunt LowBnd	S Hunt UpBnd	Total Harvest	Harvest Low Bnd	Harvest Up Bnd
STATEWIDE	117	96	139	2,199	2,105	2,293	525	479	571	15,339	15,091	15,588	100	80	120	110	89	132
DISTRICT 1	41	29	54	383	344	423	148	124	173	1,951	1,862	2,039	38	26	50	38	26	50
Flathead	17	9	26	169	143	195	79	62	97	873	814	933	17	9	26	17	9	26
Lake	3	0	7	35	23	46	7	2	12	69	52	86	0	0	0	0	0	0
Lincoln	17	9	26	162	137	188	59	43	74	991	928	1,054	17	9	26	17	9	26
Sanders	3	0	7	17	9	26	3	0	7	17	9	26	3	0	7	3	0	7
DISTRICT 2	17	9	26	818	761	876	100	80	120	6,756	6,591	6,921	14	6	21	24	14	34
Mineral	3	0	7	104	83	124	21	12	30	621	571	671	3	0	7	3	0	7
Missoula	7	2	12	231	201	262	35	23	46	974	911	1,036	7	2	12	14	6	21
Powell	7	2	12	483	439	527	45	31	58	5,161	5,017	5,306	3	0	7	7	2	12
DISTRICT 3	38	26	50	608	558	657	193	165	221	4,934	4,793	5,075	31	20	42	31	20	42
Broadwater	3	0	7	10	4	17	14	6	21	41	29	54	3	0	7	3	0	7
Gallatin	7	2	12	114	92	135	48	34	62	1,264	1,192	1,335	7	2	12	7	2	12
Madison	24	14	34	449	406	491	124	102	147	3,559	3,440	3,679	21	12	30	21	12	30
Park	3	0	7	35	23	46	7	2	12	69	52	86	0	0	0	0	0	0
DISTRICT 4	7	2	12	28	17	38	28	17	38	110	89	132	7	2	12	7	2	12
Cascade	3	0	7	14	6	21	7	2	12	28	17	38	3	0	7	3	0	7
Lewis & Clark	3	0	7	14	6	21	21	12	30	83	65	101	3	0	7	3	0	7
DISTRICT 5	10	4	17	328	292	364	38	26	50	1,416	1,340	1,491	7	2	12	7	2	12
Sweetgrass	10	4	17	328	292	364	38	26	50	1,416	1,340	1,491	7	2	12	7	2	12
DISTRICT 7	3	0	7	35	23	46	17	9	26	173	146	199	3	0	7	3	0	7
Dawson	3	0	7	35	23	46	17	9	26	173	146	199	3	0	7	3	0	7

Montana Fish Wildlife and Parks
1999 Furbearer Survey Report: Confidence Bounds on Statistical Estimates
Trapping and Snaring Activities, by Species and Location

Species: MUSKRAT

Location	Hunters Trapper	Hunter LowBnd	Hunter UpBnd	Hunter Days	H Days Low Bnd	H Days Up Bnd	Traps Set	Traps Low Bnd	Traps Up Bnd	Trap Days	T Days Low Bnd	T Days Up Bnd	Succes Hunter	S Hunt LowBnd	S Hunt UpBnd	Total Harvest	Harvest Low Bnd	Harvest Up Bnd
STATEWIDE	438	396	481	10,606	10,399	10,813	6,774	6,608	6,939	231,134	230,169	232,099	432	390	473	13,247	13,016	13,478
DISTRICT 1	83	65	101	1,333	1,259	1,406	987	924	1,050	20,732	20,443	21,021	83	65	101	1,643	1,562	1,725
Flathead	35	23	46	411	370	452	442	400	484	5,710	5,559	5,862	35	23	46	929	868	990
Lake	7	2	12	97	77	116	69	52	86	967	904	1,029	7	2	12	159	134	184
Lincoln	24	14	34	542	495	589	245	214	277	9,146	8,953	9,338	24	14	34	218	188	247
Sanders	17	9	26	283	249	317	231	201	262	4,909	4,769	5,050	17	9	26	338	301	375
DISTRICT 2	69	52	86	2,962	2,853	3,071	1,136	1,068	1,204	52,898	52,437	53,360	66	49	82	3,156	3,043	3,268
Deer Lodge	10	4	17	539	492	585	114	92	135	4,164	4,034	4,293	10	4	17	480	436	524
Mineral	10	4	17	190	162	218	121	99	143	2,234	2,139	2,329	10	4	17	186	159	214
Missoula	17	9	26	349	311	386	186	159	214	6,207	6,049	6,366	17	9	26	307	272	342
Powell	10	4	17	932	871	993	145	121	169	16,489	16,231	16,747	7	2	12	815	757	872
Ravalli	28	17	38	953	891	1,015	570	522	618	23,805	23,495	24,114	28	17	38	1,367	1,293	1,441
DISTRICT 3	117	96	139	3,028	2,917	3,138	1,944	1,855	2,032	85,154	84,569	85,740	114	92	135	2,651	2,548	2,755
Beaverhead	17	9	26	252	220	284	242	210	273	3,908	3,783	4,034	17	9	26	400	360	441
Broadwater	3	0	7	3	0	7	69	52	86	69	52	86	3	0	7	69	52	86
Gallatin	35	23	46	1,084	1,018	1,150	739	684	793	57,483	57,002	57,965	35	23	46	1,391	1,316	1,466
Jefferson	14	6	21	369	331	408	107	86	128	4,671	4,534	4,808	14	6	21	155	130	180
Madison	31	20	42	974	911	1,036	463	419	506	17,128	16,865	17,390	28	17	38	397	357	437
Park	17	9	26	297	262	332	290	256	324	1,412	1,337	1,488	17	9	26	197	169	225
Silver Bow	3	0	7	48	34	62	35	23	46	483	439	527	3	0	7	41	29	54
DISTRICT 4	93	74	113	1,526	1,448	1,604	1,712	1,629	1,796	51,224	50,769	51,678	93	74	113	3,049	2,938	3,159
Cascade	10	4	17	107	86	128	69	52	86	656	605	707	10	4	17	76	58	93
Chouteau	3	0	7	35	23	46	17	9	26	173	146	199	3	0	7	10	4	17
Fergus	24	14	34	552	505	600	338	301	375	6,680	6,516	6,845	24	14	34	663	611	715
Judith Basin	3	0	7	14	6	21	17	9	26	69	52	86	3	0	7	17	9	26
Lewis & Clark	14	6	21	387	347	426	466	423	509	34,528	34,155	34,901	14	6	21	494	449	538
Liberty	3	0	7	24	14	34	14	6	21	97	77	116	3	0	7	10	4	17
Meagher	7	2	12	138	115	162	145	121	169	3,521	3,402	3,641	7	2	12	366	328	404
Teton	31	20	42	269	236	302	646	595	697	5,500	5,351	5,649	31	20	42	1,412	1,337	1,488
DISTRICT 5	45	31	58	860	801	919	376	337	415	7,775	7,598	7,952	45	31	58	794	737	851
Bighorn	3	0	7	38	26	50	38	26	50	418	377	459	3	0	7	14	6	21
Carbon	17	9	26	359	321	397	100	80	120	2,134	2,041	2,226	17	9	26	152	127	177
Stillwater	7	2	12	52	37	66	55	40	70	380	341	419	7	2	12	110	89	132
Sweetgrass	7	2	12	190	162	218	69	52	86	2,503	2,403	2,603	7	2	12	328	292	364
Yellowstone	10	4	17	221	191	251	114	92	135	2,341	2,244	2,438	10	4	17	190	162	218

Montana Fish Wildlife and Parks
1999 Furbearer Survey Report: Confidence Bounds on Statistical Estimates
Trapping and Snaring Activities, by Species and Location

Species: MUSKRAT

Location	Hunters Trapper	Hunter LowBnd	Hunter UpBnd	Hunter Days	H Days Low Bnd	H Days Up Bnd	Traps Set	Traps Low Bnd	Traps Up Bnd	Trap Days	T Days Low Bnd	T Days Up Bnd	Succes Hunter	S Hunt LowBnd	S Hunt UpBnd	Total Harvest	Harvest Low Bnd	Harvest Up Bnd
DISTRICT 6	17	9	26	121	99	143	211	181	240	1,809	1,724	1,894	17	9	26	763	708	818
Blaine	3	0	7	7	2	12	24	14	34	48	34	62	3	0	7	28	17	38
Daniels	3	0	7	73	55	90	52	37	66	1,088	1,021	1,154	3	0	7	31	20	42
Hill	3	0	7	21	12	30	69	52	86	414	373	455	3	0	7	262	230	295
Sheridan	3	0	7	17	9	26	48	34	62	242	210	273	3	0	7	166	140	192
Valley	3	0	7	3	0	7	17	9	26	17	9	26	3	0	7	276	243	310
DISTRICT 7	24	14	34	777	721	833	407	367	448	11,542	11,326	11,757	24	14	34	1,191	1,122	1,260
Carter	7	2	12	142	118	165	214	185	243	4,322	4,190	4,454	7	2	12	670	618	722
Dawson	10	4	17	169	143	195	117	96	139	2,524	2,423	2,625	10	4	17	407	367	448
Garfield	3	0	7	17	9	26	41	29	54	207	178	236	3	0	7	69	52	86
Prairie	3	0	7	449	406	491	35	23	46	4,488	4,354	4,623	3	0	7	45	31	58

Montana Fish Wildlife and Parks
1999 Furbearer Survey Report: Confidence Bounds on Statistical Estimates
Trapping and Snaring Activities, by Species and Location

Species: MINK

Location	Hunters Trapper	Hunter LowBnd	Hunter UpBnd	Hunter Days	H Days Low Bnd	H Days Up Bnd	Traps Set	Traps Low Bnd	Traps Up Bnd	Trap Days	T Days Low Bnd	T Days Up Bnd	Succes Hunter	S Hunt LowBnd	S Hunt UpBnd	Total Harvest	Harvest Low Bnd	Harvest Up Bnd
STATEWIDE	273	240	306	6,767	6,602	6,932	3,062	2,951	3,173	111,269	110,599	111,939	259	227	291	1,709	1,626	1,792
DISTRICT 1	48	34	62	1,025	961	1,090	432	390	473	9,318	9,124	9,512	48	34	62	218	188	247
Flathead	24	14	34	345	308	383	235	204	266	3,746	3,623	3,869	24	14	34	138	115	162
Lake	7	2	12	121	99	143	35	23	46	621	571	671	7	2	12	35	23	46
Lincoln	14	6	21	352	314	390	110	89	132	3,397	3,280	3,514	14	6	21	31	20	42
Sanders	7	2	12	207	178	236	52	37	66	1,554	1,474	1,633	7	2	12	14	6	21
DISTRICT 2	48	34	62	1,661	1,579	1,742	452	410	495	15,111	14,865	15,358	45	31	58	183	156	210
Deer Lodge	10	4	17	511	466	556	97	77	116	2,361	2,264	2,459	10	4	17	31	20	42
Mineral	7	2	12	104	83	124	31	20	42	449	406	491	3	0	7	14	6	21
Missoula	3	0	7	69	52	86	21	12	30	414	373	455	3	0	7	14	6	21
Powell	10	4	17	639	588	689	138	115	162	7,968	7,789	8,147	10	4	17	35	23	46
Ravalli	21	12	30	338	301	375	166	140	192	3,919	3,793	4,044	21	12	30	90	71	109
DISTRICT 3	69	52	86	1,840	1,754	1,926	628	578	679	17,663	17,396	17,930	66	49	82	428	387	470
Beaverhead	10	4	17	159	134	184	155	130	180	2,313	2,217	2,410	10	4	17	52	37	66
Gallatin	21	12	30	711	658	765	211	181	240	7,278	7,106	7,449	21	12	30	183	156	210
Jefferson	14	6	21	363	324	401	117	96	139	4,381	4,248	4,514	14	6	21	90	71	109
Madison	14	6	21	345	308	383	93	74	113	2,572	2,470	2,674	14	6	21	69	52	86
Park	7	2	12	214	185	243	17	9	26	635	585	686	3	0	7	7	2	12
Silver Bow	3	0	7	48	34	62	35	23	46	483	439	527	3	0	7	28	17	38
DISTRICT 4	62	46	78	1,215	1,145	1,285	618	568	668	39,420	39,021	39,819	55	40	70	325	288	361
Chouteau	3	0	7	35	23	46	17	9	26	173	146	199	0	0	0	0	0	0
Fergus	17	9	26	376	337	415	93	74	113	2,645	2,541	2,748	17	9	26	31	20	42
Glacier	3	0	7	17	9	26	7	2	12	35	23	46	3	0	7	3	0	7
Lewis & Clark	10	4	17	518	472	564	328	292	364	34,504	34,131	34,877	7	2	12	211	181	240
Meagher	7	2	12	110	89	132	79	62	97	1,609	1,528	1,689	7	2	12	28	17	38
Teton	21	12	30	159	134	184	93	74	113	456	413	499	21	12	30	52	37	66
DISTRICT 5	17	9	26	501	456	546	117	96	139	3,763	3,640	3,886	17	9	26	38	26	50
Bighorn	3	0	7	104	83	124	41	29	54	1,243	1,172	1,314	3	0	7	3	0	7
Sweetgrass	7	2	12	190	162	218	48	34	62	1,692	1,609	1,774	7	2	12	28	17	38
Wheatland	3	0	7	104	83	124	7	2	12	207	178	236	3	0	7	3	0	7
Yellowstone	3	0	7	104	83	124	21	12	30	621	571	671	3	0	7	3	0	7
DISTRICT 6	17	9	26	369	331	408	590	542	639	22,244	21,945	22,544	17	9	26	476	433	520
Blaine	3	0	7	86	68	105	131	108	154	3,280	3,165	3,395	3	0	7	114	92	135
Daniels	3	0	7	73	55	90	52	37	66	1,088	1,021	1,154	3	0	7	45	31	58
Hill	3	0	7	173	146	199	352	314	390	17,607	17,341	17,874	3	0	7	297	262	332
Sheridan	3	0	7	10	4	17	3	0	7	10	4	17	3	0	7	3	0	7
Valley	7	2	12	28	17	38	52	37	66	259	227	291	7	2	12	17	9	26

Montana Fish Wildlife and Parks
1999 Furbearer Survey Report: Confidence Bounds on Statistical Estimates
Trapping and Snaring Activities, by Species and Location

Species: MINK

Location	Hunters Trapper	Hunter LowBnd	Hunter UpBnd	Hunter Days	H Days Low Bnd	H Days Up Bnd	Traps Set	Traps Low Bnd	Traps Up Bnd	Trap Days	T Days Low Bnd	T Days Up Bnd	Succes Hunter	S Hunt LowBnd	S Hunt UpBnd	Total Harvest	Harvest Low Bnd	Harvest Up Bnd
DISTRICT 7	14	6	21	155	130	180	224	194	254	3,749	3,626	3,872	14	6	21	41	29	54
Carter	3	0	7	69	52	86	173	146	199	3,452	3,334	3,570	3	0	7	28	17	38
Custer	3	0	7	48	34	62	3	0	7	48	34	62	3	0	7	3	0	7
Garfield	3	0	7	17	9	26	41	29	54	207	178	236	3	0	7	7	2	12
Treasure	3	0	7	21	12	30	7	2	12	41	29	54	3	0	7	3	0	7

Species: MARTEN

Location	Hunters Trapper	Hunter LowBnd	Hunter UpBnd	Hunter Days	H Days Low Bnd	H Days Up Bnd	Traps Set	Traps Low Bnd	Traps Up Bnd	Trap Days	T Days Low Bnd	T Days Up Bnd	Succes Hunter	S Hunt LowBnd	S Hunt UpBnd	Total Harvest	Harvest Low Bnd	Harvest Up Bnd
STATEWIDE	152	127	177	4,043	3,915	4,170	2,154	2,061	2,248	64,823	64,312	65,334	138	115	162	1,243	1,172	1,314
DISTRICT 1	41	29	54	1,295	1,222	1,367	804	747	861	28,804	28,463	29,145	38	26	50	452	410	495
Flathead	28	17	38	918	858	979	577	528	625	22,213	21,914	22,512	28	17	38	349	311	386
Lake	3	0	7	52	37	66	17	9	26	259	227	291	3	0	7	10	4	17
Lincoln	10	4	17	325	288	361	211	181	240	6,332	6,172	6,492	7	2	12	93	74	113
DISTRICT 2	55	40	70	1,395	1,320	1,470	532	485	578	13,302	13,071	13,534	55	40	70	411	370	452
Deer Lodge	7	2	12	276	243	310	79	62	97	3,090	2,978	3,202	7	2	12	97	77	116
Granite	10	4	17	328	292	364	169	143	195	4,592	4,456	4,728	10	4	17	162	137	188
Mineral	10	4	17	255	223	288	59	43	74	1,132	1,065	1,200	10	4	17	28	17	38
Missoula	14	6	21	287	253	321	90	71	109	1,788	1,703	1,873	14	6	21	31	20	42
Powell	3	0	7	35	23	46	10	4	17	104	83	124	3	0	7	3	0	7
Ravalli	14	6	21	214	185	243	124	102	147	2,596	2,494	2,699	14	6	21	90	71	109
DISTRICT 3	48	34	62	1,222	1,152	1,292	735	681	790	20,915	20,625	21,205	38	26	50	356	318	393
Beaverhead	10	4	17	307	272	342	255	223	288	7,043	6,874	7,211	10	4	17	138	115	162
Gallatin	14	6	21	376	337	415	328	292	364	10,161	9,958	10,363	14	6	21	173	146	199
Jefferson	10	4	17	307	272	342	90	71	109	2,341	2,244	2,438	3	0	7	14	6	21
Madison	7	2	12	138	115	162	24	14	34	656	605	707	3	0	7	3	0	7
Park	7	2	12	93	74	113	38	26	50	715	661	768	7	2	12	28	17	38
DISTRICT 4	3	0	7	28	17	38	31	20	42	249	217	280	3	0	7	3	0	7
Glacier	3	0	7	28	17	38	31	20	42	249	217	280	3	0	7	3	0	7
DISTRICT 5	3	0	7	104	83	124	52	37	66	1,554	1,474	1,633	3	0	7	21	12	30
Carbon	3	0	7	104	83	124	52	37	66	1,554	1,474	1,633	3	0	7	21	12	30

Montana Fish Wildlife and Parks
1999 Furbearer Survey Report: Confidence Bounds on Statistical Estimates
Trapping and Snaring Activities, by Species and Location

Species: FISHER

Location	Hunters Trapper	Hunter LowBnd	Hunter UpBnd	Hunter Days	H Days Low Bnd	H Days Up Bnd	Traps Set	Traps Low Bnd	Traps Up Bnd	Trap Days	T Days Low Bnd	T Days Up Bnd	Succes Hunter	S Hunt LowBnd	S Hunt UpBnd	Total Harvest	Harvest Low Bnd	Harvest Up Bnd
STATEWIDE	17	9	26	273	240	306	152	127	177	1,605	1,525	1,686	7	2	12	7	2	12
DISTRICT 1	3	0	7	48	34	62	21	12	30	290	256	324	0	0	0	0	0	0
Sanders	3	0	7	48	34	62	21	12	30	290	256	324	0	0	0	0	0	0
DISTRICT 2	14	6	21	224	194	254	131	108	154	1,315	1,243	1,388	7	2	12	7	2	12
Ravalli	14	6	21	224	194	254	131	108	154	1,315	1,243	1,388	7	2	12	7	2	12

Species: WOLVERINE

Location	Hunters Trapper	Hunter LowBnd	Hunter UpBnd	Hunter Days	H Days Low Bnd	H Days Up Bnd	Traps Set	Traps Low Bnd	Traps Up Bnd	Trap Days	T Days Low Bnd	T Days Up Bnd	Succes Hunter	S Hunt LowBnd	S Hunt UpBnd	Total Harvest	Harvest Low Bnd	Harvest Up Bnd
STATEWIDE	55	40	70	1,422	1,347	1,498	124	102	147	3,021	2,911	3,131	10	4	17	10	4	17
DISTRICT 1	3	0	7	35	23	46	7	2	12	69	52	86	0	0	0	0	0	0
Flathead	3	0	7	35	23	46	7	2	12	69	52	86	0	0	0	0	0	0
DISTRICT 2	7	2	12	276	243	310	7	2	12	276	243	310	0	0	0	0	0	0
Deer Lodge	7	2	12	276	243	310	7	2	12	276	243	310	0	0	0	0	0	0
DISTRICT 3	17	9	26	387	347	426	35	23	46	739	684	793	3	0	7	3	0	7
Beaverhead	3	0	7	48	34	62	7	2	12	97	77	116	0	0	0	0	0	0
Gallatin	7	2	12	186	159	214	10	4	17	235	204	266	3	0	7	3	0	7
Jefferson	7	2	12	152	127	177	17	9	26	407	367	448	0	0	0	0	0	0
DISTRICT 4	28	17	38	725	671	779	76	58	93	1,937	1,848	2,025	7	2	12	7	2	12
Cascade	3	0	7	73	55	90	10	4	17	218	188	247	0	0	0	0	0	0
Lewis & Clark	7	2	12	76	58	93	24	14	34	421	380	462	3	0	7	3	0	7
Meagher	14	6	21	456	413	499	35	23	46	1,056	991	1,122	3	0	7	3	0	7
Teton	3	0	7	121	99	143	7	2	12	242	210	273	0	0	0	0	0	0

Montana Fish Wildlife and Parks
1999 Furbearer Survey Report: Confidence Bounds on Statistical Estimates
Trapping and Snaring Activities, by Species and Location

Species: BOBCAT

Location	Hunters Trapper	Hunter LowBnd	Hunter UpBnd	Hunter Days	H Days Low Bnd	H Days Up Bnd	Traps Set	Traps Low Bnd	Traps Up Bnd	Trap Days	T Days Low Bnd	T Days Up Bnd	Succes Hunter	S Hunt LowBnd	S Hunt UpBnd	Total Harvest	Harvest Low Bnd	Harvest Up Bnd
STATEWIDE	459	416	502	15,702	15,450	15,953	6,915	6,748	7,082	290,174	289,093	291,256	342	305	379	1,360	1,286	1,434
DISTRICT 1	69	52	86	1,750	1,666	1,834	1,153	1,085	1,221	34,566	34,193	34,939	45	31	58	145	121	169
Flathead	21	12	30	514	469	560	269	236	302	9,190	8,998	9,383	17	9	26	48	34	62
Lincoln	35	23	46	780	724	836	649	598	700	18,819	18,544	19,095	21	12	30	73	55	90
Sanders	17	9	26	456	413	499	235	204	266	6,556	6,394	6,719	10	4	17	24	14	34
DISTRICT 2	52	37	66	1,122	1,055	1,189	432	390	473	10,423	10,218	10,628	38	26	50	110	89	132
Deer Lodge	7	2	12	135	111	158	10	4	17	255	223	288	3	0	7	35	23	46
Mineral	14	6	21	456	413	499	180	153	206	6,173	6,015	6,331	10	4	17	21	12	30
Missoula	10	4	17	218	188	247	45	31	58	1,236	1,165	1,307	7	2	12	21	12	30
Powell	3	0	7	121	99	143	35	23	46	1,208	1,139	1,278	3	0	7	3	0	7
Ravalli	17	9	26	193	165	221	162	137	188	1,550	1,471	1,629	14	6	21	31	20	42
DISTRICT 3	76	58	93	2,513	2,413	2,614	701	648	754	26,042	25,718	26,366	55	40	70	162	137	188
Beaverhead	10	4	17	176	149	203	107	86	128	1,992	1,902	2,082	7	2	12	35	23	46
Gallatin	17	9	26	501	456	546	100	80	120	5,058	4,915	5,201	10	4	17	10	4	17
Jefferson	14	6	21	283	249	317	48	34	62	987	924	1,050	3	0	7	3	0	7
Madison	14	6	21	766	711	822	110	89	132	6,511	6,349	6,673	14	6	21	35	23	46
Park	21	12	30	632	581	682	249	217	280	7,609	7,434	7,784	21	12	30	73	55	90
Silver Bow	3	0	7	155	130	180	86	68	105	3,884	3,759	4,009	3	0	7	7	2	12
DISTRICT 4	93	74	113	3,311	3,195	3,426	1,208	1,139	1,278	49,888	49,439	50,336	62	46	78	166	140	192
Cascade	14	6	21	432	390	473	193	165	221	5,303	5,157	5,449	7	2	12	7	2	12
Chouteau	10	4	17	621	571	671	293	259	328	17,607	17,341	17,874	10	4	17	55	40	70
Fergus	28	17	38	815	757	872	449	406	491	13,751	13,516	13,987	17	9	26	38	26	50
Judith Basin	7	2	12	518	472	564	90	71	109	7,457	7,284	7,631	3	0	7	3	0	7
Lewis & Clark	17	9	26	549	502	596	76	58	93	3,314	3,199	3,430	7	2	12	14	6	21
Liberty	3	0	7	73	55	90	10	4	17	218	188	247	3	0	7	3	0	7
Meagher	7	2	12	93	74	113	48	34	62	1,050	984	1,115	7	2	12	24	14	34
Pondera	3	0	7	69	52	86	7	2	12	138	115	162	0	0	0	0	0	0
Teton	7	2	12	142	118	165	41	29	54	1,050	984	1,115	7	2	12	21	12	30
DISTRICT 5	86	68	105	3,339	3,222	3,455	1,281	1,209	1,353	62,065	61,564	62,565	69	52	86	273	240	306
Bighorn	10	4	17	483	439	527	121	99	143	5,593	5,443	5,743	7	2	12	24	14	34
Carbon	31	20	42	929	868	990	245	214	277	8,800	8,612	8,989	28	17	38	59	43	74
Golden Valley	10	4	17	449	406	491	104	83	124	4,764	4,626	4,903	10	4	17	28	17	38
Musselshell	7	2	12	535	489	582	224	194	254	16,313	16,056	16,569	7	2	12	62	46	78
Stillwater	7	2	12	135	111	158	21	12	30	476	433	520	3	0	7	3	0	7
Sweetgrass	14	6	21	642	591	693	473	429	517	24,122	23,810	24,434	14	6	21	86	68	105
Yellowstone	10	4	17	166	140	192	93	74	113	1,996	1,906	2,085	3	0	7	10	4	17

Montana Fish Wildlife and Parks
1999 Furbearer Survey Report: Confidence Bounds on Statistical Estimates
Trapping and Snaring Activities, by Species and Location

Species: BOBCAT

Location	Hunters Trapper	Hunter LowBnd	Hunter UpBnd	Hunter Days	H Days Low Bnd	H Days Up Bnd	Traps Set	Traps Low Bnd	Traps Up Bnd	Trap Days	T Days Low Bnd	T Days Up Bnd	Succes Hunter	S Hunt LowBnd	S Hunt UpBnd	Total Harvest	Harvest Low Bnd	Harvest Up Bnd
DISTRICT 6	14	6	21	456	413	499	97	77	116	3,870	3,745	3,995	10	4	17	48	34	62
Daniels	3	0	7	276	243	310	35	23	46	2,762	2,656	2,867	3	0	7	38	26	50
Hill	3	0	7	52	37	66	35	23	46	518	472	564	3	0	7	7	2	12
Mccone	3	0	7	104	83	124	17	9	26	518	472	564	3	0	7	3	0	7
Richland	3	0	7	24	14	34	10	4	17	73	55	90	0	0	0	0	0	0
DISTRICT 7	73	55	90	3,211	3,097	3,325	2,044	1,953	2,135	103,321	102,676	103,967	62	46	78	456	413	499
Carter	7	2	12	276	243	310	411	370	452	10,979	10,768	11,189	7	2	12	24	14	34
Custer	7	2	12	345	308	383	152	127	177	7,733	7,557	7,910	7	2	12	35	23	46
Dawson	14	6	21	463	419	506	107	86	128	3,335	3,219	3,451	10	4	17	10	4	17
Garfield	10	4	17	587	538	636	442	400	484	23,097	22,792	23,402	7	2	12	276	243	310
Powder River	17	9	26	590	542	639	456	413	499	33,941	33,571	34,311	14	6	21	76	58	93
Prairie	3	0	7	52	37	66	17	9	26	259	227	291	3	0	7	3	0	7
Rosebud	14	6	21	639	588	689	356	318	393	16,209	15,954	16,465	10	4	17	21	12	30
Treasure	3	0	7	259	227	291	104	83	124	7,768	7,591	7,945	3	0	7	10	4	17

Species: WEASEL

Location	Hunters Trapper	Hunter LowBnd	Hunter UpBnd	Hunter Days	H Days Low Bnd	H Days Up Bnd	Traps Set	Traps Low Bnd	Traps Up Bnd	Trap Days	T Days Low Bnd	T Days Up Bnd	Succes Hunter	S Hunt LowBnd	S Hunt UpBnd	Total Harvest	Harvest Low Bnd	Harvest Up Bnd
STATEWIDE	117	96	139	2,658	2,555	2,762	880	821	940	24,626	24,311	24,941	114	92	135	480	436	524
DISTRICT 1	35	23	46	760	704	815	276	243	310	7,492	7,318	7,666	35	23	46	211	181	240
Flathead	21	12	30	476	433	520	197	169	225	6,014	5,858	6,170	21	12	30	186	159	214
Lincoln	10	4	17	231	201	262	73	55	90	1,374	1,300	1,449	10	4	17	21	12	30
Sanders	3	0	7	52	37	66	7	2	12	104	83	124	3	0	7	3	0	7
DISTRICT 2	35	23	46	766	711	822	269	236	302	6,553	6,390	6,715	35	23	46	86	68	105
Deer Lodge	7	2	12	104	83	124	62	46	78	932	871	993	7	2	12	10	4	17
Granite	3	0	7	104	83	124	14	6	21	414	373	455	3	0	7	7	2	12
Mineral	7	2	12	135	111	158	55	40	70	1,250	1,179	1,321	7	2	12	35	23	46
Missoula	7	2	12	224	194	254	41	29	54	1,346	1,273	1,420	7	2	12	14	6	21
Ravalli	10	4	17	200	172	229	97	77	116	2,610	2,507	2,713	10	4	17	21	12	30
DISTRICT 3	10	4	17	376	337	415	73	55	90	2,503	2,403	2,603	10	4	17	24	14	34
Jefferson	7	2	12	255	223	288	62	46	78	2,141	2,048	2,233	7	2	12	21	12	30
Madison	3	0	7	121	99	143	10	4	17	363	324	401	3	0	7	3	0	7
DISTRICT 4	35	23	46	653	601	704	259	227	291	7,975	7,796	8,154	31	20	42	155	130	180
Cascade	3	0	7	24	14	34	7	2	12	48	34	62	3	0	7	7	2	12
Fergus	10	4	17	162	137	188	76	58	93	1,561	1,481	1,640	7	2	12	24	14	34
Lewis & Clark	7	2	12	304	269	339	124	102	147	5,690	5,538	5,841	7	2	12	90	71	109
Meagher	10	4	17	114	92	135	48	34	62	628	578	679	10	4	17	31	20	42
Teton	3	0	7	48	34	62	3	0	7	48	34	62	3	0	7	3	0	7
DISTRICT 7	3	0	7	104	83	124	3	0	7	104	83	124	3	0	7	3	0	7
Powder River	3	0	7	104	83	124	3	0	7	104	83	124	3	0	7	3	0	7

March 27th, 2002

Montana Fish Wildlife and Parks
1999 Furbearer Survey Report: Confidence Bounds on Statistical Estimates
Trapping and Snaring Activities, by Species and Location

Species: SKUNK

Location	Hunters Trapper	Hunter LowBnd	Hunter UpBnd	Hunter Days	H Days Low Bnd	H Days Up Bnd	Traps Set	Traps Low Bnd	Traps Up Bnd	Trap Days	T Days Low Bnd	T Days Up Bnd	Succes Hunter	S Hunt LowBnd	S Hunt UpBnd	Total Harvest	Harvest Low Bnd	Harvest Up Bnd
STATEWIDE	197	169	225	6,359	6,199	6,520	2,907	2,799	3,015	118,636	117,945	119,328	197	169	225	2,651	2,548	2,755
DISTRICT 1	3	0	7	7	2	12	14	6	21	28	17	38	3	0	7	7	2	12
Flathead	3	0	7	7	2	12	14	6	21	28	17	38	3	0	7	7	2	12
DISTRICT 2	21	12	30	663	611	715	214	185	243	10,095	9,893	10,297	21	12	30	90	71	109
Mineral	3	0	7	21	12	30	21	12	30	124	102	147	3	0	7	7	2	12
Missoula	7	2	12	110	89	132	31	20	42	545	499	592	7	2	12	21	12	30
Powell	3	0	7	311	275	346	86	68	105	7,768	7,591	7,945	3	0	7	28	17	38
Ravalli	10	4	17	221	191	251	76	58	93	1,657	1,575	1,739	10	4	17	35	23	46
DISTRICT 3	38	26	50	1,005	941	1,068	380	341	419	14,355	14,115	14,596	38	26	50	238	207	269
Beaverhead	10	4	17	114	92	135	76	58	93	615	565	664	10	4	17	97	77	116
Gallatin	3	0	7	73	55	90	48	34	62	1,015	951	1,079	3	0	7	24	14	34
Jefferson	3	0	7	207	178	236	52	37	66	3,107	2,995	3,219	3	0	7	10	4	17
Madison	10	4	17	328	292	364	183	156	210	9,235	9,042	9,428	10	4	17	69	52	86
Park	7	2	12	259	227	291	10	4	17	311	275	346	7	2	12	35	23	46
Silver Bow	3	0	7	24	14	34	10	4	17	73	55	90	3	0	7	3	0	7
DISTRICT 4	62	46	78	1,813	1,727	1,898	794	737	851	39,258	38,860	39,656	62	46	78	763	708	818
Cascade	10	4	17	79	62	97	62	46	78	545	499	592	10	4	17	17	9	26
Chouteau	10	4	17	349	311	386	142	118	165	4,813	4,673	4,952	10	4	17	41	29	54
Fergus	3	0	7	69	52	86	52	37	66	1,036	971	1,100	3	0	7	14	6	21
Judith Basin	3	0	7	207	178	236	21	12	30	1,243	1,172	1,314	3	0	7	10	4	17
Lewis & Clark	10	4	17	608	558	657	249	217	280	21,315	21,022	21,609	10	4	17	445	403	488
Liberty	3	0	7	3	0	7	3	0	7	3	0	7	3	0	7	3	0	7
Meagher	10	4	17	224	194	254	83	65	101	780	724	836	10	4	17	145	121	169
Teton	7	2	12	66	49	82	28	17	38	200	172	229	7	2	12	35	23	46
Toole	3	0	7	207	178	236	155	130	180	9,322	9,128	9,515	3	0	7	52	37	66
DISTRICT 5	45	31	58	1,547	1,468	1,626	670	618	722	29,467	29,122	29,811	45	31	58	939	878	1,001
Bighorn	10	4	17	535	489	582	121	99	143	5,438	5,290	5,586	10	4	17	318	282	353
Carbon	14	6	21	328	292	364	55	40	70	1,122	1,055	1,189	14	6	21	311	275	346
Musselshell	3	0	7	224	194	254	155	130	180	10,098	9,897	10,300	3	0	7	21	12	30
Stillwater	7	2	12	145	121	169	135	111	158	4,992	4,850	5,134	7	2	12	97	77	116
Sweetgrass	3	0	7	207	178	236	104	83	124	6,214	6,056	6,373	3	0	7	138	115	162
Yellowstone	7	2	12	107	86	128	100	80	120	1,602	1,522	1,682	7	2	12	55	40	70
DISTRICT 6	3	0	7	38	26	50	38	26	50	418	377	459	0	0	0	0	0	0
Richland	3	0	7	38	26	50	38	26	50	418	377	459	0	0	0	0	0	0
DISTRICT 7	31	20	42	1,288	1,216	1,360	798	741	854	25,016	24,699	25,334	31	20	42	615	565	664
Carter	7	2	12	414	373	455	383	344	423	10,979	10,768	11,189	7	2	12	93	74	113
Dawson	7	2	12	142	118	165	66	49	82	1,246	1,175	1,317	7	2	12	24	14	34
Garfield	3	0	7	173	146	199	207	178	236	10,357	10,153	10,562	3	0	7	414	373	455
Powder River	10	4	17	110	89	132	135	111	158	1,536	1,458	1,615	10	4	17	79	62	97
Prairie	3	0	7	449	406	491	7	2	12	898	837	958	3	0	7	3	0	7

Montana Fish Wildlife and Parks
1999 Furbearer Survey Report: Confidence Bounds on Statistical Estimates
Trapping and Snaring Activities, by Species and Location

Species: COYOTE

Location	Hunters Trapper	Hunter LowBnd	Hunter UpBnd	Hunter Days	H Days Low Bnd	H Days Up Bnd	Traps Set	Traps Low Bnd	Traps Up Bnd	Trap Days	T Days Low Bnd	T Days Up Bnd	Succes Hunter	S Hunt LowBnd	S Hunt UpBnd	Total Harvest	Harvest Low Bnd	Harvest Up Bnd
STATEWIDE	438	396	481	18,729	18,455	19,004	11,745	11,528	11,963	650,502	648,883	652,122	404	364	444	7,934	7,755	8,113
DISTRICT 1	31	20	42	590	542	639	245	214	277	6,352	6,192	6,513	24	14	34	366	328	404
Flathead	17	9	26	231	201	262	66	49	82	794	737	851	10	4	17	28	17	38
Lincoln	7	2	12	186	159	214	62	46	78	2,175	2,081	2,269	7	2	12	200	172	229
Sanders	7	2	12	173	146	199	117	96	139	3,383	3,267	3,500	7	2	12	138	115	162
DISTRICT 2	45	31	58	1,029	964	1,093	722	668	775	20,097	19,812	20,381	41	29	54	435	393	477
Deer Lodge	7	2	12	76	58	93	35	23	46	352	314	390	7	2	12	7	2	12
Granite	3	0	7	31	20	42	31	20	42	280	246	313	3	0	7	21	12	30
Mineral	3	0	7	48	34	62	17	9	26	242	210	273	3	0	7	7	2	12
Missoula	7	2	12	117	96	139	35	23	46	608	558	657	3	0	7	10	4	17
Powell	7	2	12	311	275	346	100	80	120	5,593	5,443	5,743	7	2	12	69	52	86
Ravalli	21	12	30	445	403	488	504	459	549	13,023	12,793	13,252	21	12	30	321	285	357
DISTRICT 3	128	105	150	4,150	4,020	4,279	2,096	2,004	2,188	77,114	76,556	77,671	121	99	143	1,029	964	1,093
Beaverhead	28	17	38	442	400	484	373	334	412	6,656	6,492	6,820	28	17	38	110	89	132
Broadwater	3	0	7	173	146	199	207	178	236	10,357	10,153	10,562	3	0	7	155	130	180
Gallatin	24	14	34	646	595	697	359	321	397	14,638	14,395	14,881	21	12	30	197	169	225
Jefferson	21	12	30	649	598	700	335	298	372	15,011	14,765	15,257	17	9	26	214	185	243
Madison	28	17	38	1,233	1,162	1,303	442	400	484	17,797	17,529	18,065	28	17	38	148	124	173
Park	28	17	38	804	747	861	269	236	302	8,431	8,246	8,615	28	17	38	117	96	139
Silver Bow	7	2	12	204	175	232	110	89	132	4,222	4,092	4,353	7	2	12	86	68	105
DISTRICT 4	100	80	120	4,426	4,292	4,560	2,700	2,595	2,804	153,627	152,840	154,414	97	77	116	2,348	2,250	2,445
Cascade	17	9	26	646	595	697	411	370	452	15,205	14,957	15,452	17	9	26	280	246	313
Chouteau	17	9	26	1,243	1,172	1,314	739	684	793	67,737	67,214	68,260	17	9	26	715	661	768
Fergus	17	9	26	794	737	851	328	292	364	13,672	13,437	13,906	17	9	26	131	108	154
Judith Basin	10	4	17	356	318	393	100	80	120	5,614	5,463	5,764	7	2	12	41	29	54
Lewis & Clark	24	14	34	905	844	965	649	598	700	34,725	34,350	35,099	24	14	34	901	841	961
Liberty	3	0	7	104	83	124	52	37	66	1,554	1,474	1,633	3	0	7	38	26	50
Teton	10	4	17	173	146	199	266	233	299	5,800	5,647	5,953	10	4	17	135	111	158
Toole	3	0	7	207	178	236	155	130	180	9,322	9,128	9,515	3	0	7	107	86	128
DISTRICT 5	79	62	97	3,825	3,701	3,949	1,754	1,670	1,838	100,960	100,322	101,598	69	52	86	1,115	1,048	1,182
Bighorn	17	9	26	984	921	1,047	480	436	524	33,420	33,053	33,787	17	9	26	497	452	542
Carbon	21	12	30	694	641	747	335	298	372	16,544	16,286	16,802	17	9	26	369	331	408
Golden Valley	7	2	12	321	285	357	24	14	34	1,875	1,788	1,962	7	2	12	14	6	21
Musselshell	7	2	12	535	489	582	176	149	203	11,963	11,743	12,182	7	2	12	14	6	21
Stillwater	10	4	17	369	331	408	173	146	199	7,506	7,332	7,680	7	2	12	24	14	34
Sweetgrass	7	2	12	363	324	401	300	266	335	14,138	13,899	14,376	7	2	12	59	43	74
Yellowstone	14	6	21	559	512	607	266	233	299	15,515	15,265	15,765	10	4	17	138	115	162

Montana Fish Wildlife and Parks
1999 Furbearer Survey Report: Confidence Bounds on Statistical Estimates
Trapping and Snaring Activities, by Species and Location

Species: COYOTE

Location	Hunters Trapper	Hunter LowBnd	Hunter UpBnd	Hunter Days	H Days Low Bnd	H Days Up Bnd	Traps Set	Traps Low Bnd	Traps Up Bnd	Trap Days	T Days Low Bnd	T Days Up Bnd	Succes Hunter	S Hunt LowBnd	S Hunt UpBnd	Total Harvest	Harvest Low Bnd	Harvest Up Bnd
DISTRICT 6	17	9	26	1,018	954	1,083	1,157	1,088	1,225	74,141	73,594	74,688	17	9	26	618	568	668
Blaine	3	0	7	104	83	124	110	89	132	3,314	3,199	3,430	3	0	7	180	153	206
Hill	3	0	7	276	243	310	173	146	199	13,810	13,574	14,046	0	0	0	0	0	0
Mccone	3	0	7	104	83	124	35	23	46	1,036	971	1,100	3	0	7	17	9	26
Richland	3	0	7	345	308	383	518	472	564	51,787	51,330	52,244	3	0	7	259	227	291
Valley	10	4	17	190	162	218	321	285	357	4,195	4,065	4,325	10	4	17	162	137	188
DISTRICT 7	62	46	78	3,691	3,569	3,813	3,073	2,961	3,184	218,212	217,274	219,150	59	43	74	2,023	1,933	2,113
Carter	10	4	17	635	585	686	894	834	954	46,884	46,449	47,319	10	4	17	766	711	822
Custer	3	0	7	138	115	162	52	37	66	2,071	1,980	2,163	3	0	7	21	12	30
Dawson	14	6	21	684	631	736	463	419	506	33,192	32,826	33,558	14	6	21	521	475	567
Fallon	3	0	7	138	115	162	35	23	46	1,381	1,306	1,456	3	0	7	35	23	46
Garfield	10	4	17	829	771	886	911	851	972	81,616	81,042	82,189	10	4	17	352	314	390
Powder River	10	4	17	318	282	353	176	149	203	12,467	12,243	12,691	7	2	12	124	102	147
Prairie	3	0	7	207	178	236	104	83	124	6,214	6,056	6,373	3	0	7	69	52	86
Rosebud	7	2	12	449	406	491	318	282	353	26,446	26,119	26,772	7	2	12	31	20	42
Treasure	7	2	12	293	259	328	121	99	143	7,941	7,762	8,120	7	2	12	104	83	124

Montana Fish Wildlife and Parks
1999 Furbearer Survey Report: Confidence Bounds on Statistical Estimates
Trapping and Snaring Activities, by Species and Location

Species: FOX

Location	Hunters Trapper	Hunter LowBnd	Hunter UpBnd	Hunter Days	H Days Low Bnd	H Days Up Bnd	Traps Set	Traps Low Bnd	Traps Up Bnd	Trap Days	T Days Low Bnd	T Days Up Bnd	Succes Hunter	S Hunt LowBnd	S Hunt UpBnd	Total Harvest	Harvest Low Bnd	Harvest Up Bnd
STATEWIDE	293	259	328	11,144	10,933	11,356	6,318	6,158	6,478	364,222	363,010	365,434	283	249	317	3,421	3,304	3,539
DISTRICT 1	10	4	17	90	71	109	69	52	86	539	492	585	7	2	12	10	4	17
Flathead	10	4	17	90	71	109	69	52	86	539	492	585	7	2	12	10	4	17
DISTRICT 2	38	26	50	725	671	779	342	305	379	7,858	7,680	8,036	35	23	46	414	373	455
Deer Lodge	7	2	12	76	58	93	41	29	54	456	413	499	3	0	7	10	4	17
Powell	7	2	12	117	96	139	17	9	26	159	134	184	7	2	12	14	6	21
Ravalli	24	14	34	532	485	578	283	249	317	7,243	7,072	7,414	24	14	34	390	350	430
DISTRICT 3	76	58	93	2,368	2,271	2,466	1,239	1,169	1,310	38,840	38,444	39,236	76	58	93	618	568	668
Beaverhead	24	14	34	690	638	743	352	314	390	8,224	8,042	8,406	24	14	34	110	89	132
Broadwater	3	0	7	104	83	124	104	83	124	3,107	2,995	3,219	3	0	7	104	83	124
Jefferson	14	6	21	456	413	499	155	130	180	4,599	4,462	4,735	14	6	21	214	185	243
Madison	17	9	26	594	545	643	338	301	375	12,774	12,547	13,001	17	9	26	131	108	154
Park	14	6	21	321	285	357	190	162	218	6,156	5,998	6,313	14	6	21	38	26	50
Silver Bow	10	4	17	204	175	232	100	80	120	3,981	3,854	4,107	10	4	17	21	12	30
DISTRICT 4	69	52	86	2,544	2,443	2,646	1,750	1,666	1,834	71,362	70,826	71,898	69	52	86	808	751	865
Cascade	10	4	17	345	308	383	280	246	313	9,598	9,401	9,795	10	4	17	66	49	82
Chouteau	14	6	21	898	837	958	342	305	379	23,200	22,895	23,506	14	6	21	155	130	180
Fergus	10	4	17	363	324	401	276	243	310	9,011	8,820	9,201	10	4	17	135	111	158
Lewis & Clark	17	9	26	473	429	517	452	410	495	13,955	13,718	14,192	17	9	26	276	243	310
Liberty	3	0	7	104	83	124	66	49	82	1,968	1,879	2,057	3	0	7	41	29	54
Teton	10	4	17	155	130	180	180	153	206	4,309	4,177	4,440	10	4	17	83	65	101
Toole	3	0	7	207	178	236	155	130	180	9,322	9,128	9,515	3	0	7	52	37	66
DISTRICT 5	59	43	74	2,023	1,933	2,113	749	694	804	34,542	34,169	34,915	59	43	74	473	429	517
Bighorn	14	6	21	411	370	452	73	55	90	2,914	2,805	3,022	14	6	21	41	29	54
Carbon	14	6	21	173	146	199	152	127	177	2,738	2,633	2,843	14	6	21	142	118	165
Golden Valley	3	0	7	311	275	346	3	0	7	311	275	346	3	0	7	3	0	7
Stillwater	7	2	12	162	137	188	138	115	162	5,068	4,925	5,211	7	2	12	79	62	97
Sweetgrass	7	2	12	414	373	455	138	115	162	8,286	8,103	8,469	7	2	12	114	92	135
Yellowstone	14	6	21	552	505	600	245	214	277	15,225	14,978	15,473	14	6	21	93	74	113
DISTRICT 6	17	9	26	673	621	725	825	767	883	66,259	65,742	66,776	17	9	26	459	416	502
Daniels	3	0	7	48	34	62	21	12	30	290	256	324	3	0	7	21	12	30
Hill	3	0	7	207	178	236	224	194	254	13,465	13,232	13,698	3	0	7	414	373	455
Richland	3	0	7	345	308	383	518	472	564	51,787	51,330	52,244	3	0	7	3	0	7
Valley	7	2	12	73	55	90	62	46	78	718	664	772	7	2	12	21	12	30
DISTRICT 7	35	23	46	2,721	2,616	2,825	1,343	1,269	1,417	144,823	144,059	145,587	31	20	42	639	588	689
Carter	7	2	12	932	871	993	552	505	600	76,644	76,088	77,200	7	2	12	190	162	218
Dawson	14	6	21	615	565	664	318	282	353	27,405	27,073	27,738	14	6	21	55	40	70
Fallon	3	0	7	311	275	346	86	68	105	7,768	7,591	7,945	3	0	7	166	140	192
Garfield	3	0	7	311	275	346	345	308	383	31,072	30,718	31,426	3	0	7	224	194	254
Powder River	3	0	7	104	83	124	35	23	46	1,036	971	1,100	0	0	0	0	0	0
Prairie	3	0	7	449	406	491	7	2	12	898	837	958	3	0	7	3	0	7

Montana Fish Wildlife and Parks
1999 Furbearer Survey Report: Confidence Bounds on Statistical Estimates
Trapping and Snaring Activities, by Species and Location

Species: RACCOON

Location	Hunters Trapper	Hunter LowBnd	Hunter UpBnd	Hunter Days	H Days Low Bnd	H Days Up Bnd	Traps Set	Traps Low Bnd	Traps Up Bnd	Trap Days	T Days Low Bnd	T Days Up Bnd	Succes Hunter	S Hunt LowBnd	S Hunt UpBnd	Total Harvest	Harvest Low Bnd	Harvest Up Bnd
STATEWIDE	380	341	419	10,585	10,379	10,792	4,488	4,354	4,623	194,200	193,315	195,085	366	328	404	3,642	3,521	3,764
DISTRICT 1	21	12	30	255	223	288	107	86	128	2,030	1,940	2,121	21	12	30	52	37	66
Flathead	3	0	7	41	29	54	10	4	17	124	102	147	3	0	7	17	9	26
Lincoln	7	2	12	155	130	180	76	58	93	1,761	1,676	1,845	7	2	12	7	2	12
Sanders	10	4	17	59	43	74	21	12	30	145	121	169	10	4	17	28	17	38
DISTRICT 2	48	34	62	701	648	754	304	269	339	5,092	4,949	5,236	41	29	54	180	153	206
Missoula	21	12	30	231	201	262	73	55	90	905	844	965	17	9	26	48	34	62
Powell	3	0	7	3	0	7	38	26	50	38	26	50	3	0	7	10	4	17
Ravalli	24	14	34	466	423	509	193	165	221	4,150	4,020	4,279	21	12	30	121	99	143
DISTRICT 3	83	65	101	2,323	2,227	2,420	611	561	661	21,236	20,943	21,529	83	65	101	552	505	600
Beaverhead	14	6	21	159	134	184	73	55	90	1,125	1,058	1,193	14	6	21	45	31	58
Broadwater	3	0	7	10	4	17	10	4	17	31	20	42	3	0	7	10	4	17
Gallatin	17	9	26	245	214	277	66	49	82	1,122	1,055	1,189	17	9	26	114	92	135
Jefferson	10	4	17	328	292	364	90	71	109	2,230	2,135	2,325	10	4	17	97	77	116
Madison	28	17	38	1,143	1,075	1,211	273	240	306	13,299	13,067	13,530	28	17	38	211	181	240
Park	14	6	21	411	370	452	97	77	116	3,401	3,284	3,518	14	6	21	69	52	86
Silver Bow	3	0	7	28	17	38	3	0	7	28	17	38	3	0	7	7	2	12
DISTRICT 4	86	68	105	1,947	1,859	2,036	835	777	894	25,275	24,956	25,595	79	62	97	780	724	836
Cascade	21	12	30	262	230	295	176	149	203	2,109	2,017	2,202	17	9	26	90	71	109
Chouteau	17	9	26	777	721	833	207	178	236	12,705	12,479	12,931	17	9	26	145	121	169
Fergus	14	6	21	380	341	419	211	181	240	6,145	5,988	6,303	14	6	21	183	156	210
Judith Basin	10	4	17	159	134	184	38	26	50	628	578	679	7	2	12	21	12	30
Lewis & Clark	3	0	7	104	83	124	83	65	101	2,486	2,386	2,586	3	0	7	121	99	143
Liberty	3	0	7	48	34	62	10	4	17	145	121	169	3	0	7	10	4	17
Meagher	7	2	12	59	43	74	31	20	42	397	357	437	7	2	12	24	14	34
Teton	10	4	17	148	124	173	62	46	78	608	558	657	10	4	17	176	149	203
Toole	3	0	7	10	4	17	17	9	26	52	37	66	3	0	7	10	4	17
DISTRICT 5	79	62	97	2,855	2,748	2,962	946	884	1,008	41,364	40,955	41,772	79	62	97	1,243	1,172	1,314
Bighorn	21	12	30	936	874	997	245	214	277	12,570	12,345	12,795	21	12	30	366	328	404
Carbon	28	17	38	722	668	775	180	153	206	5,272	5,126	5,418	28	17	38	490	446	535
Golden Valley	3	0	7	311	275	346	3	0	7	311	275	346	3	0	7	3	0	7
Musselshell	3	0	7	224	194	254	155	130	180	10,098	9,897	10,300	3	0	7	17	9	26
Stillwater	7	2	12	148	124	173	138	115	162	5,013	4,871	5,155	7	2	12	93	74	113
Sweetgrass	7	2	12	293	259	328	138	115	162	5,869	5,715	6,023	7	2	12	235	204	266
Yellowstone	10	4	17	221	191	251	86	68	105	2,230	2,135	2,325	10	4	17	38	26	50
DISTRICT 6	14	6	21	352	314	390	276	243	310	6,062	5,906	6,219	14	6	21	352	314	390
Blaine	3	0	7	69	52	86	62	46	78	1,243	1,172	1,314	3	0	7	73	55	90
Daniels	3	0	7	73	55	90	52	37	66	1,088	1,021	1,154	3	0	7	14	6	21
Hill	3	0	7	104	83	124	83	65	101	2,486	2,386	2,586	3	0	7	211	181	240
Richland	3	0	7	38	26	50	38	26	50	418	377	459	3	0	7	3	0	7
Valley	3	0	7	69	52	86	41	29	54	829	771	886	3	0	7	52	37	66

Montana Fish Wildlife and Parks
1999 Furbearer Survey Report: Confidence Bounds on Statistical Estimates
Trapping and Snaring Activities, by Species and Location

Species: RACCOON

Location	Hunters Trapper	Hunter LowBnd	Hunter UpBnd	Hunter Days	H Days Low Bnd	H Days Up Bnd	Traps Set	Traps Low Bnd	Traps Up Bnd	Trap Days	T Days Low Bnd	T Days Up Bnd	Succes Hunter	S Hunt LowBnd	S Hunt UpBnd	Total Harvest	Harvest Low Bnd	Harvest Up Bnd
DISTRICT 7	52	37	66	2,151	2,058	2,244	1,409	1,333	1,484	93,140	92,527	93,753	52	37	66	483	439	527
Carter	10	4	17	1,001	938	1,065	756	701	811	66,908	66,389	67,428	10	4	17	214	185	243
Custer	3	0	7	69	52	86	35	23	46	690	638	743	3	0	7	17	9	26
Dawson	10	4	17	173	146	199	97	77	116	1,526	1,448	1,604	10	4	17	48	34	62
Fallon	3	0	7	86	68	105	35	23	46	863	804	922	3	0	7	62	46	78
Garfield	3	0	7	173	146	199	207	178	236	10,357	10,153	10,562	3	0	7	79	62	97
Powder River	7	2	12	207	178	236	59	43	74	1,761	1,676	1,845	7	2	12	31	20	42
Prairie	3	0	7	45	31	58	7	2	12	90	71	109	3	0	7	3	0	7
Rosebud	3	0	7	104	83	124	104	83	124	3,107	2,995	3,219	3	0	7	7	2	12
Treasure	7	2	12	293	259	328	110	89	132	7,837	7,659	8,015	7	2	12	21	12	30

Montana Fish Wildlife and Parks
1999 Furbearer Survey Report: Confidence Bounds on Statistical Estimates
Trapping and Snaring Activities, by Species and Location

Species: BADGER

Location	Hunters Trapper	Hunter LowBnd	Hunter UpBnd	Hunter Days	H Days Low Bnd	H Days Up Bnd	Traps Set	Traps Low Bnd	Traps Up Bnd	Trap Days	T Days Low Bnd	T Days Up Bnd	Succes Hunter	S Hunt LowBnd	S Hunt UpBnd	Total Harvest	Harvest Low Bnd	Harvest Up Bnd
STATEWIDE	117	96	139	4,357	4,224	4,490	2,517	2,416	2,618	154,614	153,825	155,404	114	92	135	953	891	1,015
DISTRICT 1	7	2	12	31	20	42	14	6	21	59	43	74	7	2	12	7	2	12
Flathead	3	0	7	14	6	21	10	4	17	41	29	54	3	0	7	3	0	7
Sanders	3	0	7	17	9	26	3	0	7	17	9	26	3	0	7	3	0	7
DISTRICT 2	3	0	7	24	14	34	24	14	34	169	143	195	3	0	7	3	0	7
Ravalli	3	0	7	24	14	34	24	14	34	169	143	195	3	0	7	3	0	7
DISTRICT 3	21	12	30	418	377	459	331	295	368	13,658	13,423	13,893	21	12	30	162	137	188
Beaverhead	10	4	17	169	143	195	145	121	169	3,190	3,077	3,303	10	4	17	17	9	26
Jefferson	3	0	7	207	178	236	173	146	199	10,357	10,153	10,562	3	0	7	138	115	162
Madison	3	0	7	35	23	46	10	4	17	104	83	124	3	0	7	3	0	7
Park	3	0	7	7	2	12	3	0	7	7	2	12	3	0	7	3	0	7
DISTRICT 4	38	26	50	1,233	1,162	1,303	804	747	861	38,384	37,991	38,778	38	26	50	373	334	412
Chouteau	14	6	21	625	575	675	366	328	404	16,644	16,385	16,903	14	6	21	155	130	180
Fergus	7	2	12	73	55	90	93	74	113	1,733	1,650	1,817	7	2	12	10	4	17
Lewis & Clark	3	0	7	207	178	236	173	146	199	10,357	10,153	10,562	3	0	7	138	115	162
Liberty	3	0	7	14	6	21	3	0	7	14	6	21	3	0	7	3	0	7
Teton	7	2	12	107	86	128	14	6	21	314	279	350	7	2	12	14	6	21
Toole	3	0	7	207	178	236	155	130	180	9,322	9,128	9,515	3	0	7	52	37	66
DISTRICT 5	14	6	21	570	522	618	200	172	229	7,233	7,062	7,404	10	4	17	17	9	26
Carbon	3	0	7	17	9	26	17	9	26	86	68	105	3	0	7	7	2	12
Golden Valley	3	0	7	311	275	346	7	2	12	621	571	671	3	0	7	7	2	12
Stillwater	3	0	7	138	115	162	124	102	147	4,972	4,830	5,113	3	0	7	3	0	7
Yellowstone	3	0	7	104	83	124	52	37	66	1,554	1,474	1,633	0	0	0	0	0	0
DISTRICT 6	10	4	17	259	227	291	86	68	105	2,330	2,233	2,427	10	4	17	41	29	54
Daniels	3	0	7	104	83	124	35	23	46	1,036	971	1,100	3	0	7	7	2	12
Hill	3	0	7	52	37	66	17	9	26	259	227	291	3	0	7	28	17	38
Mccone	3	0	7	104	83	124	35	23	46	1,036	971	1,100	3	0	7	7	2	12
DISTRICT 7	28	17	38	1,823	1,737	1,909	1,056	991	1,122	92,781	92,169	93,393	28	17	38	349	311	386
Carter	7	2	12	932	871	993	414	373	455	60,072	59,580	60,565	7	2	12	110	89	132
Custer	3	0	7	69	52	86	17	9	26	345	308	383	3	0	7	14	6	21
Dawson	7	2	12	235	204	266	176	149	203	6,470	6,308	6,631	7	2	12	14	6	21
Garfield	3	0	7	173	146	199	207	178	236	10,357	10,153	10,562	3	0	7	183	156	210
Powder River	3	0	7	311	275	346	138	115	162	12,429	12,205	12,653	3	0	7	21	12	30
Rosebud	3	0	7	104	83	124	104	83	124	3,107	2,995	3.219	3	0	7	7	2	12

Montana Fish Wildlife and Parks
1999 Furbearer Survey Report: Confidence Bounds on Statistical Estimates
Trapping and Snaring Activities, by Species and Location

Species: OTHER

Location	Hunters Trapper	Hunter LowBnd	Hunter UpBnd	Hunter Days	H Days Low Bnd	H Days Up Bnd	Traps Set	Traps Low Bnd	Traps Up Bnd	Trap Days	T Days Low Bnd	T Days Up Bnd	Succes Hunter	S Hunt LowBnd	S Hunt UpBnd	Total Harvest	Harvest Low Bnd	Harvest Up Bnd
STATEWIDE	17	9	26	632	581	682	342	305	379	16,206	15,950	16,461	14	6	21	124	102	147
DISTRICT 3	7	2	12	293	259	328	138	115	162	5,869	5,715	6,023	7	2	12	97	77	116
Jefferson	3	0	7	3	0	7	69	52	86	69	52	86	3	0	7	31	20	42
Madison	3	0	7	290	256	324	69	52	86	5,800	5,647	5,953	3	0	7	66	49	82
DISTRICT 4	7	2	12	114	92	135	48	34	62	238	207	269	3	0	7	7	2	12
Fergus	3	0	7	104	83	124	3	0	7	104	83	124	0	0	0	0	0	0
Meagher	3	0	7	10	4	17	45	31	58	135	111	158	3	0	7	7	2	12
DISTRICT 5	3	0	7	224	194	254	155	130	180	10,098	9,897	10,300	3	0	7	21	12	30
Musselshell	3	0	7	224	194	254	155	130	180	10,098	9,897	10,300	3	0	7	21	12	30

March 27th, 2002 page 1

Montana Fish Wildlife and Parks
1999 Furbearer Survey Report: Confidence Bounds on Statistical Estimates
Hunting (without hounds) Activities, by Species and Location

Species	Location	Hunters Trapper	Hunter LowBnd	Hunter UpBnd	Hunter Days	H Days Low Bnd	H Days Up Bnd	Succes Hunter	S Hunt LowBnd	S Hunt UpBnd	Total Harvest	Harvest Low Bnd	Harvest Up Bnd
ALL	STATEWIDE	325	288	361	8,193	8,011	8,374	269	236	302	3,818	3,694	3,942
	DISTRICT 1	35	23	46	653	601	704	17	9	26	173	146	199
	Flathead	10	4	17	59	43	74	3	0	7	10	4	17
	Lincoln	10	4	17	110	89	132	3	0	7	114	92	135
	Sanders	17	9	26	483	439	527	10	4	17	48	34	62
	DISTRICT 2	21	12	30	93	74	113	21	12	30	380	341	419
	Deer Lodge	7	2	12	10	4	17	7	2	12	14	6	21
	Missoula	7	2	12	17	9	26	7	2	12	14	6	21
	Powell	7	2	12	21	12	30	3	0	7	342	305	379
	Ravalli	3	0	7	45	31	58	3	0	7	10	4	17
	DISTRICT 3	83	65	101	835	777	894	59	43	74	501	456	546
	Beaverhead	28	17	38	418	377	459	24	14	34	380	341	419
	Gallatin	24	14	34	183	156	210	14	6	21	48	34	62
	Jefferson	7	2	12	79	62	97	3	0	7	17	9	26
	Madison	10	4	17	59	43	74	7	2	12	17	9	26
	Park	14	6	21	66	49	82	10	4	17	21	12	30
	Silver Bow	3	0	7	31	20	42	3	0	7	17	9	26
	DISTRICT 4	93	74	113	1,540	1,461	1,619	86	68	105	953	891	1,015
	Cascade	10	4	17	269	236	302	10	4	17	48	34	62
	Chouteau	10	4	17	121	99	143	10	4	17	162	137	188
	Fergus	28	17	38	259	227	291	24	14	34	207	178	236
	Glacier	3	0	7	48	34	62	3	0	7	21	12	30
	Judith Basin	7	2	12	41	29	54	7	2	12	28	17	38
	Lewis & Clark	14	6	21	525	479	571	10	4	17	152	127	177
	Liberty	7	2	12	55	40	70	7	2	12	48	34	62
	Meagher	10	4	17	55	40	70	10	4	17	48	34	62
	Petroleum	7	2	12	24	14	34	7	2	12	14	6	21
	Teton	10	4	17	59	43	74	10	4	17	66	49	82
	Toole	3	0	7	83	65	101	3	0	7	159	134	184
	DISTRICT 5	66	49	82	1,157	1,088	1,225	52	37	66	480	436	524
	Bighorn	10	4	17	325	288	361	7	2	12	93	74	113
	Carbon	10	4	17	394	354	433	10	4	17	214	185	243
	Golden Valley	7	2	12	28	17	38	7	2	12	17	9	26
	Musselshell	7	2	12	62	46	78	7	2	12	31	20	42
	Stillwater	14	6	21	242	210	273	10	4	17	59	43	74
	Wheatland	10	4	17	10	4	17	3	0	7	3	0	7
	Yellowstone	14	6	21	97	77	116	14	6	21	62	46	78
	DISTRICT 6	28	17	38	1,381	1,306	1,456	28	17	38	577	528	625
	Blaine	3	0	7	3	0	7	3	0	7	3	0	7
	Hill	3	0	7	7	2	12	3	0	7	3	0	7
	Mccone	7	2	12	41	29	54	7	2	12	100	80	120
	Phillips	3	0	7	21	12	30	3	0	7	21	12	30
	Richland	10	4	17	1,205	1,135	1,275	10	4	17	342	305	379
	Roosevelt	7	2	12	83	65	101	7	2	12	79	62	97
	Valley	3	0	7	21	12	30	3	0	7	28	17	38
	DISTRICT 7	45	31	58	2,527	2,426	2,628	45	31	58	742	688	797
	Carter	7	2	12	566	518	614	7	2	12	318	282	353
	Custer	3	0	7	7	2	12	3	0	7	3	0	7
	Dawson	14	6	21	1,143	1,075	1,211	14	6	21	304	269	339
	Garfield	3	0	7	3	0	7	3	0	7	7	2	12
	Powder River	7	2	12	242	210	273	7	2	12	35	23	46
	Rosebud	3	0	7	35	23	46	3	0	7	31	20	42
	Treasure	7	2	12	532	485	578	7	2	12	45	31	58
	DISTRICT ?	3	0	7	7	2	12	3	0	7	14	6	21
	Unknown	3	0	7	7	2	12	3	0	7	14	6	21
BEAVER	STATEWIDE	3	0	7	104	83	124	3	0	7	52	37	66
	DISTRICT 6	3	0	7	104	83	124	3	0	7	52	37	66
	Richland	3	0	7	104	83	124	3	0	7	52	37	66

Montana Fish Wildlife and Parks
1999 Furbearer Survey Report: Confidence Bounds on Statistical Estimates
Hunting (without hounds) Activities, by Species and Location

Species	Location	Hunters Trapper	Hunter LowBnd	Hunter UpBnd	Hunter Days	H Days Low Bnd	H Days Up Bnd	Succes Hunter	S Hunt LowBnd	S Hunt UpBnd	Total Harvest	Harvest Low Bnd	Harvest Up Bnd
BOBCAT	STATEWIDE	69	52	86	949	888	1,011	21	12	30	69	52	86
	DISTRICT 1	24	14	34	345	308	383	3	0	7	17	9	26
	Flathead	7	2	12	38	26	50	0	0	0	0	0	0
	Lincoln	7	2	12	35	23	46	0	0	0	0	0	0
	Sanders	14	6	21	273	240	306	3	0	7	17	9	26
	DISTRICT 2	7	2	12	14	6	21	7	2	12	14	6	21
	Missoula	3	0	7	3	0	7	3	0	7	10	4	17
	Ravalli	3	0	7	10	4	17	3	0	7	3	0	7
	DISTRICT 3	21	12	30	169	143	195	3	0	7	3	0	7
	Beaverhead	7	2	12	31	20	42	3	0	7	3	0	7
	Gallatin	7	2	12	62	46	78	0	0	0	0	0	0
	Jefferson	3	0	7	69	52	86	0	0	0	0	0	0
	Park	3	0	7	7	2	12	0	0	0	0	0	0
	DISTRICT 4	7	2	12	55	40	70	7	2	12	24	14	34
	Lewis & Clark	3	0	7	48	34	62	3	0	7	21	12	30
	Meagher	3	0	7	7	2	12	3	0	7	3	0	7
	DISTRICT 5	10	4	17	90	71	109	0	0	0	0	0	0
	Bighorn	3	0	7	35	23	46	0	0	0	0	0	0
	Stillwater	3	0	7	52	37	66	0	0	0	0	0	0
	Wheatland	3	0	7	3	0	7	0	0	0	0	0	0
	DISTRICT 6	3	0	7	7	2	12	3	0	7	7	2	12
	Phillips	3	0	7	7	2	12	3	0	7	7	2	12
	DISTRICT 7	10	4	17	269	236	302	3	0	7	3	0	7
	Custer	3	0	7	7	2	12	3	0	7	3	0	7
	Dawson	3	0	7	3	0	7	0	0	0	0	0	0
	Treasure	3	0	7	259	227	291	0	0	0	0	0	0
SKUNK	STATEWIDE	21	12	30	280	246	313	21	12	30	93	74	113
	DISTRICT 4	3	0	7	35	23	46	3	0	7	17	9	26
	Meagher	3	0	7	35	23	46	3	0	7	17	9	26
	DISTRICT 5	10	4	17	221	191	251	10	4	17	59	43	74
	Bighorn	3	0	7	207	178	236	3	0	7	41	29	54
	Golden Valley	3	0	7	7	2	12	3	0	7	7	2	12
	Stillwater	3	0	7	7	2	12	3	0	7	10	4	17
	DISTRICT 7	7	2	12	24	14	34	7	2	12	17	9	26
	Carter	3	0	7	7	2	12	3	0	7	7	2	12
	Dawson	3	0	7	17	9	26	3	0	7	10	4	17
COYOTE	STATEWIDE	266	233	299	4,920	4,779	5,061	238	207	269	3,187	3,073	3,300
	DISTRICT 1	21	12	30	304	269	339	14	6	21	148	124	173
	Flathead	7	2	12	21	12	30	3	0	7	10	4	17
	Lincoln	7	2	12	73	55	90	3	0	7	107	86	128
	Sanders	7	2	12	211	181	240	7	2	12	31	20	42
	DISTRICT 2	17	9	26	55	40	70	17	9	26	363	324	401
	Deer Lodge	7	2	12	10	4	17	7	2	12	14	6	21
	Missoula	3	0	7	14	6	21	3	0	7	3	0	7
	Powell	3	0	7	14	6	21	3	0	7	342	305	379
	Ravalli	3	0	7	17	9	26	3	0	7	3	0	7

Montana Fish Wildlife and Parks
1999 Furbearer Survey Report: Confidence Bounds on Statistical Estimates
Hunting (without hounds) Activities, by Species and Location

Species	Location	Hunters Trapper	Hunter LowBnd	Hunter UpBnd	Hunter Days	H Days Low Bnd	H Days Up Bnd	Succes Hunter	S Hunt LowBnd	S Hunt UpBnd	Total Harvest	Harvest Low Bnd	Harvest Up Bnd
COYOTE	DISTRICT 3	59	43	74	459	416	502	48	34	62	400	360	441
	Beaverhead	21	12	30	231	201	262	21	12	30	304	269	339
	Gallatin	21	12	30	107	86	128	14	6	21	48	34	62
	Jefferson	3	0	7	10	4	17	3	0	7	17	9	26
	Madison	3	0	7	35	23	46	0	0	0	0	0	0
	Park	10	4	17	59	43	74	10	4	17	21	12	30
	Silver Bow	3	0	7	17	9	26	3	0	7	10	4	17
	DISTRICT 4	83	65	101	1,312	1,239	1,385	76	58	93	794	737	851
	Cascade	10	4	17	235	204	266	10	4	17	45	31	58
	Chouteau	10	4	17	121	99	143	10	4	17	162	137	188
	Fergus	24	14	34	242	210	273	21	12	30	173	146	199
	Glacier	3	0	7	48	34	62	3	0	7	21	12	30
	Judith Basin	7	2	12	41	29	54	7	2	12	28	17	38
	Lewis & Clark	14	6	21	428	387	470	10	4	17	110	89	132
	Liberty	7	2	12	55	40	70	7	2	12	48	34	62
	Meagher	3	0	7	3	0	7	3	0	7	10	4	17
	Petroleum	7	2	12	24	14	34	7	2	12	14	6	21
	Teton	10	4	17	31	20	42	10	4	17	24	14	34
	Toole	3	0	7	83	65	101	3	0	7	159	134	184
	DISTRICT 5	48	34	62	825	767	883	45	31	58	397	357	437
	Bighorn	7	2	12	83	65	101	7	2	12	52	37	66
	Carbon	10	4	17	394	354	433	10	4	17	214	185	243
	Golden Valley	7	2	12	21	12	30	7	2	12	10	4	17
	Musselshell	7	2	12	62	46	78	7	2	12	31	20	42
	Stillwater	7	2	12	173	146	199	7	2	12	35	23	46
	Wheatland	3	0	7	3	0	7	0	0	0	0	0	0
	Yellowstone	14	6	21	90	71	109	14	6	21	55	40	70
	DISTRICT 6	28	17	38	556	509	603	28	17	38	442	400	484
	Blaine	3	0	7	3	0	7	3	0	7	3	0	7
	Hill	3	0	7	7	2	12	3	0	7	3	0	7
	Mccone	7	2	12	41	29	54	7	2	12	100	80	120
	Phillips	3	0	7	7	2	12	3	0	7	7	2	12
	Richland	10	4	17	394	354	433	10	4	17	221	191	251
	Roosevelt	7	2	12	83	65	101	7	2	12	79	62	97
	Valley	3	0	7	21	12	30	3	0	7	28	17	38
	DISTRICT 7	41	29	54	1,402	1,327	1,477	41	29	54	628	578	679
	Carter	7	2	12	556	509	603	7	2	12	307	272	342
	Dawson	14	6	21	404	364	444	14	6	21	221	191	251
	Garfield	3	0	7	3	0	7	3	0	7	7	2	12
	Powder River	7	2	12	138	115	162	7	2	12	24	14	34
	Rosebud	3	0	7	35	23	46	3	0	7	31	20	42
	Treasure	7	2	12	266	233	299	7	2	12	38	26	50
	DISTRICT ?	3	0	7	7	2	12	3	0	7	14	6	21
	Unknown	3	0	7	7	2	12	3	0	7	14	6	21
FOX	STATEWIDE	62	46	78	1,132	1,065	1,200	55	40	70	204	175	232
	DISTRICT 2	3	0	7	7	2	12	0	0	0	0	0	0
	Powell	3	0	7	7	2	12	0	0	0	0	0	0
	DISTRICT 3	28	17	38	180	153	206	24	14	34	83	65	101
	Beaverhead	17	9	26	145	121	169	17	9	26	69	52	86
	Gallatin	3	0	7	14	6	21	0	0	0	0	0	0
	Madison	3	0	7	7	2	12	3	0	7	7	2	12
	Silver Bow	3	0	7	14	6	21	3	0	7	7	2	12
	DISTRICT 4	14	6	21	90	71	109	14	6	21	35	23	46
	Cascade	3	0	7	35	23	46	3	0	7	3	0	7
	Fergus	3	0	7	3	0	7	3	0	7	3	0	7
	Lewis & Clark	3	0	7	48	34	62	3	0	7	21	12	30
	Teton	3	0	7	3	0	7	3	0	7	7	2	12

Montana Fish Wildlife and Parks
1999 Furbearer Survey Report: Confidence Bounds on Statistical Estimates
Hunting (without hounds) Activities, by Species and Location

Species	Location	Hunters Trapper	Hunter LowBnd	Hunter UpBnd	Hunter Days	H Days Low Bnd	H Days Up Bnd	Succes Hunter	S Hunt LowBnd	S Hunt UpBnd	Total Harvest	Harvest Low Bnd	Harvest Up Bnd
FOX	DISTRICT 5	7	2	12	7	2	12	7	2	12	7	2	12
	Wheatland	3	0	7	3	0	7	3	0	7	3	0	7
	Yellowstone	3	0	7	3	0	7	3	0	7	3	0	7
	DISTRICT 6	10	4	17	369	331	408	10	4	17	35	23	46
	Phillips	3	0	7	7	2	12	3	0	7	7	2	12
	Richland	7	2	12	363	324	401	7	2	12	28	17	38
	DISTRICT 7	17	9	26	480	436	524	17	9	26	45	31	58
	Dawson	10	4	17	373	334	412	10	4	17	31	20	42
	Powder River	3	0	7	104	83	124	3	0	7	10	4	17
	Treasure	3	0	7	3	0	7	3	0	7	3	0	7
RACCOON	STATEWIDE	31	20	42	773	718	829	31	20	42	176	149	203
	DISTRICT 1	3	0	7	3	0	7	3	0	7	7	2	12
	Lincoln	3	0	7	3	0	7	3	0	7	7	2	12
	DISTRICT 2	3	0	7	17	9	26	3	0	7	3	0	7
	Ravalli	3	0	7	17	9	26	3	0	7	3	0	7
	DISTRICT 3	3	0	7	17	9	26	3	0	7	10	4	17
	Madison	3	0	7	17	9	26	3	0	7	10	4	17
	DISTRICT 4	10	4	17	31	20	42	10	4	17	55	40	70
	Fergus	3	0	7	10	4	17	3	0	7	28	17	38
	Teton	7	2	12	21	12	30	7	2	12	28	17	38
	DISTRICT 5	3	0	7	10	4	17	3	0	7	14	6	21
	Stillwater	3	0	7	10	4	17	3	0	7	14	6	21
	DISTRICT 6	3	0	7	345	308	383	3	0	7	41	29	54
	Richland	3	0	7	345	308	383	3	0	7	41	29	54
	DISTRICT 7	7	2	12	349	311	386	7	2	12	45	31	58
	Carter	3	0	7	3	0	7	3	0	7	3	0	7
	Dawson	3	0	7	345	308	383	3	0	7	41	29	54
BADGER	STATEWIDE	17	9	26	35	23	46	17	9	26	38	26	50
	DISTRICT 3	3	0	7	10	4	17	3	0	7	3	0	7
	Beaverhead	3	0	7	10	4	17	3	0	7	3	0	7
	DISTRICT 4	10	4	17	17	9	26	10	4	17	28	17	38
	Fergus	3	0	7	3	0	7	3	0	7	3	0	7
	Meagher	3	0	7	10	4	17	3	0	7	17	9	26
	Teton	3	0	7	3	0	7	3	0	7	7	2	12
	DISTRICT 5	3	0	7	3	0	7	3	0	7	3	0	7
	Yellowstone	3	0	7	3	0	7	3	0	7	3	0	7
	DISTRICT 7	3	0	7	3	0	7	3	0	7	3	0	7
	Treasure	3	0	7	3	0	7	3	0	7	3	0	7

March 27th, 2002 page 1

Montana Fish Wildlife and Parks
1999 Furbearer Survey Report: Confidence Bounds on Statistical Estimates
Hunting with Hounds Activities, by Species and Location

Species	Location	Hunters Trapper	Hunter LowBnd	Hunter UpBnd	Hunter Days	H Days Low Bnd	H Days Up Bnd	Succes Hunter	S Hunt LowBnd	S Hunt UpBnd	Total Harvest	Harvest Low Bnd	Harvest Up Bnd
ALL	STATEWIDE	338	301	375	6,497	6,336	6,659	193	165	221	1,491	1,414	1,569
	DISTRICT 1	86	68	105	725	671	779	55	40	70	138	115	162
	Flathead	28	17	38	300	266	335	10	4	17	28	17	38
	Lake	3	0	7	14	6	21	3	0	7	3	0	7
	Lincoln	41	29	54	342	305	379	28	17	38	93	74	113
	Sanders	21	12	30	69	52	86	14	6	21	14	6	21
	DISTRICT 2	100	80	120	1,188	1,118	1,257	52	37	66	90	71	109
	Deer Lodge	3	0	7	35	23	46	3	0	7	3	0	7
	Granite	7	2	12	41	29	54	0	0	0	0	0	0
	Mineral	24	14	34	218	188	247	21	12	30	24	14	34
	Missoula	48	34	62	514	469	560	21	12	30	45	31	58
	Powell	10	4	17	69	52	86	0	0	0	0	0	0
	Ravalli	17	9	26	311	275	346	14	6	21	17	9	26
	DISTRICT 3	66	49	82	2,572	2,470	2,674	41	29	54	508	462	553
	Beaverhead	7	2	12	114	92	135	7	2	12	28	17	38
	Broadwater	7	2	12	235	204	266	3	0	7	3	0	7
	Gallatin	24	14	34	839	781	897	14	6	21	104	83	124
	Jefferson	24	14	34	242	210	273	14	6	21	76	58	93
	Madison	17	9	26	363	324	401	10	4	17	173	146	199
	Park	17	9	26	715	661	768	17	9	26	124	102	147
	Silver Bow	7	2	12	66	49	82	0	0	0	0	0	0
	DISTRICT 4	55	40	70	580	532	628	17	9	26	86	68	105
	Cascade	3	0	7	28	17	38	0	0	0	0	0	0
	Fergus	14	6	21	66	49	82	3	0	7	10	4	17
	Judith Basin	7	2	12	52	37	66	3	0	7	7	2	12
	Lewis & Clark	14	6	21	45	31	58	7	2	12	7	2	12
	Liberty	3	0	7	138	115	162	3	0	7	24	14	34
	Meagher	10	4	17	97	77	116	3	0	7	38	26	50
	Petroleum	3	0	7	21	12	30	0	0	0	0	0	0
	Pondera	3	0	7	10	4	17	0	0	0	0	0	0
	Teton	14	6	21	124	102	147	0	0	0	0	0	0
	DISTRICT 5	62	46	78	1,081	1,015	1,147	41	29	54	456	413	499
	Carbon	7	2	12	35	23	46	7	2	12	62	46	78
	Golden Valley	7	2	12	114	92	135	3	0	7	52	37	66
	Musselshell	7	2	12	176	149	203	3	0	7	17	9	26
	Stillwater	17	9	26	259	227	291	7	2	12	62	46	78
	Sweetgrass	17	9	26	300	266	335	10	4	17	41	29	54
	Wheatland	3	0	7	38	26	50	3	0	7	35	23	46
	Yellowstone	7	2	12	159	134	184	7	2	12	186	159	214
	DISTRICT 6	3	0	7	69	52	86	0	0	0	0	0	0
	Hill	3	0	7	69	52	86	0	0	0	0	0	0
	DISTRICT 7	10	4	17	283	249	317	3	0	7	214	185	243
	Carter	3	0	7	104	83	124	3	0	7	41	29	54
	Custer	7	2	12	117	96	139	3	0	7	138	115	162
	Garfield	3	0	7	28	17	38	0	0	0	0	0	0
	Powder River	3	0	7	35	23	46	3	0	7	35	23	46
BOBCAT	STATEWIDE	293	259	328	3,863	3,738	3,988	128	105	150	331	295	368
	DISTRICT 1	83	65	101	677	624	729	52	37	66	128	105	150
	Flathead	24	14	34	273	240	306	7	2	12	24	14	34
	Lake	3	0	7	14	6	21	3	0	7	3	0	7
	Lincoln	38	26	50	321	285	357	28	17	38	86	68	105
	Sanders	21	12	30	69	52	86	14	6	21	14	6	21

Montana Fish Wildlife and Parks
1999 Furbearer Survey Report: Confidence Bounds on Statistical Estimates
Hunting with Hounds Activities, by Species and Location

Species	Location	Hunters Trapper	Hunter LowBnd	Hunter UpBnd	Hunter Days	H Days Low Bnd	H Days Up Bnd	Succes Hunter	S Hunt LowBnd	S Hunt UpBnd	Total Harvest	Harvest Low Bnd	Harvest Up Bnd
BOBCAT	DISTRICT 2	97	77	116	1,119	1,051	1,186	45	31	58	73	55	90
	Deer Lodge	3	0	7	17	9	26	0	0	0	0	0	0
	Granite	7	2	12	41	29	54	0	0	0	0	0	0
	Mineral	24	14	34	218	188	247	21	12	30	24	14	34
	Missoula	45	31	58	463	419	506	17	9	26	31	20	42
	Powell	10	4	17	69	52	86	0	0	0	0	0	0
	Ravalli	17	9	26	311	275	346	14	6	21	17	9	26
	DISTRICT 3	52	37	66	1,163	1,095	1,232	14	6	21	93	74	113
	Beaverhead	3	0	7	24	14	34	0	0	0	0	0	0
	Broadwater	3	0	7	207	178	236	3	0	7	3	0	7
	Gallatin	17	9	26	314	279	350	3	0	7	3	0	7
	Jefferson	17	9	26	131	108	154	3	0	7	7	2	12
	Madison	14	6	21	200	172	229	3	0	7	69	52	86
	Park	17	9	26	242	210	273	7	2	12	10	4	17
	Silver Bow	7	2	12	45	31	58	0	0	0	0	0	0
	DISTRICT 4	41	29	54	311	275	346	10	4	17	14	6	21
	Cascade	3	0	7	28	17	38	0	0	0	0	0	0
	Fergus	3	0	7	17	9	26	0	0	0	0	0	0
	Judith Basin	3	0	7	17	9	26	3	0	7	7	2	12
	Lewis & Clark	14	6	21	45	31	58	7	2	12	7	2	12
	Meagher	10	4	17	69	52	86	0	0	0	0	0	0
	Pondera	3	0	7	10	4	17	0	0	0	0	0	0
	Teton	14	6	21	124	102	147	0	0	0	0	0	0
	DISTRICT 5	38	26	50	518	472	564	3	0	7	17	9	26
	Golden Valley	7	2	12	104	83	124	0	0	0	0	0	0
	Musselshell	7	2	12	73	55	90	3	0	7	17	9	26
	Stillwater	14	6	21	148	124	173	0	0	0	0	0	0
	Sweetgrass	14	6	21	193	165	221	0	0	0	0	0	0
	DISTRICT 7	10	4	17	76	58	93	3	0	7	7	2	12
	Carter	3	0	7	35	23	46	3	0	7	7	2	12
	Custer	3	0	7	14	6	21	0	0	0	0	0	0
	Garfield	3	0	7	28	17	38	0	0	0	0	0	0
SKUNK	STATEWIDE	3	0	7	17	9	26	3	0	7	17	9	26
	DISTRICT 5	3	0	7	17	9	26	3	0	7	17	9	26
	Wheatland	3	0	7	17	9	26	3	0	7	17	9	26
COYOTE	STATEWIDE	7	2	12	76	58	93	3	0	7	14	6	21
	DISTRICT 4	3	0	7	55	40	70	0	0	0	0	0	0
	Judith Basin	3	0	7	35	23	46	0	0	0	0	0	0
	Petroleum	3	0	7	21	12	30	0	0	0	0	0	0
	DISTRICT 5	3	0	7	21	12	30	3	0	7	14	6	21
	Yellowstone	3	0	7	21	12	30	3	0	7	14	6	21
FOX	STATEWIDE	3	0	7	7	2	12	3	0	7	3	0	7
	DISTRICT 5	3	0	7	7	2	12	3	0	7	3	0	7
	Wheatland	3	0	7	7	2	12	3	0	7	3	0	7
RACCOON	STATEWIDE	97	77	116	2,534	2,433	2,635	76	58	93	1,125	1,058	1,193
	DISTRICT 1	10	4	17	48	34	62	7	2	12	10	4	17
	Flathead	7	2	12	28	17	38	3	0	7	3	0	7
	Lincoln	7	2	12	21	12	30	3	0	7	7	2	12

Montana Fish Wildlife and Parks
1999 Furbearer Survey Report: Confidence Bounds on Statistical Estimates
Hunting with Hounds Activities, by Species and Location

Species	Location	Hunters Trapper	Hunter LowBnd	Hunter UpBnd	Hunter Days	H Days Low Bnd	H Days Up Bnd	Succes Hunter	S Hunt LowBnd	S Hunt UpBnd	Total Harvest	Harvest Low Bnd	Harvest Up Bnd
RACCOON	DISTRICT 2	7	2	12	69	52	86	7	2	12	17	9	26
	Deer Lodge	3	0	7	17	9	26	3	0	7	3	0	7
	Missoula	3	0	7	52	37	66	3	0	7	14	6	21
	DISTRICT 3	38	26	50	1,409	1,333	1,484	31	20	42	414	373	455
	Beaverhead	7	2	12	90	71	109	7	2	12	28	17	38
	Broadwater	7	2	12	28	17	38	0	0	0	0	0	0
	Gallatin	14	6	21	525	479	571	10	4	17	100	80	120
	Jefferson	14	6	21	110	89	132	10	4	17	69	52	86
	Madison	10	4	17	162	137	188	7	2	12	104	83	124
	Park	14	6	21	473	429	517	14	6	21	114	92	135
	Silver Bow	3	0	7	21	12	30	0	0	0	0	0	0
	DISTRICT 4	17	9	26	214	185	243	10	4	17	73	55	90
	Fergus	10	4	17	48	34	62	3	0	7	10	4	17
	Liberty	3	0	7	138	115	162	3	0	7	24	14	34
	Meagher	3	0	7	28	17	38	3	0	7	38	26	50
	DISTRICT 5	38	26	50	518	472	564	35	23	46	404	364	444
	Carbon	7	2	12	35	23	46	7	2	12	62	46	78
	Golden Valley	3	0	7	10	4	17	3	0	7	52	37	66
	Musselshell	3	0	7	104	83	124	0	0	0	0	0	0
	Stillwater	7	2	12	110	89	132	7	2	12	62	46	78
	Sweetgrass	10	4	17	107	86	128	10	4	17	41	29	54
	Wheatland	3	0	7	14	6	21	3	0	7	14	6	21
	Yellowstone	3	0	7	138	115	162	3	0	7	173	146	199
	DISTRICT 6	3	0	7	69	52	86	0	0	0	0	0	0
	Hill	3	0	7	69	52	86	0	0	0	0	0	0
	DISTRICT 7	3	0	7	207	178	236	3	0	7	207	178	236
	Carter	3	0	7	69	52	86	3	0	7	35	23	46
	Custer	3	0	7	104	83	124	3	0	7	138	115	162
	Powder River	3	0	7	35	23	46	3	0	7	35	23	46

MON

REGUL

FURBE

EF

MONTANA REGULATIONS

FURBEARER

1999



Lynx season is CLOSED *... see page 2*

Bobcat trappers/hunters must report kill within 24 hours ... see page 2

Turn In Poachers ... 1-800-TIP-MONT *or* 1-800-847-6668

LICENSES AND DEFINITIONS

These regulations and final quotas are adopted under the authority granted to the commission in Section 87-1-301, MCA and are valid July 1, 1999 through June 30, 2000. These requlations were adopted by the Montana Fish, Wildlife & Parks Commission on August 6, 1999. Patrick Graham, Secretary.

New for 1999 - 2000 Trapping Season

Changes and New Regulations are Shaded.

New for 2000 - 2001 Trapping Season

Effective for the 2000-2001Trapping Season: All snares are required to be equipped with a breakaway lock device designed to release when 200 - 350 ft/lbs of force is applied. EXCEPTION: Snares used underwater do not need to be equipped with breakaway devices until 11/1/02.

LICENSES

The following licenses are available at Fish, Wildlife & Parks offices in Kalispell, Missoula, Bozeman, Great Falls, Billings, Glasgow, Miles City and Helena and the Helena, Butte and Havre resource area offices.

Conservation (required prerequisite) -- $4 Resident and $5 Nonresident.

General Trapper--$20; available only to resident conservation license holders 13 years of age or older.

Youth Trapper-- $3; available only to resident conservation license holders 6 through 12 years of age. Valid for mink and muskrat.

Landowner Trapper-- $1; applicants must give legal description of land owned or leased, name, address and resident conservation license number.

Nonresident Trapper-- $250 available only to nonresident conservation license holders, 13 years of age or older, whose state of residence has nonresident trapper licenses available to Montana trappers. Valid for predatory animals and nongame wildlife. Season Dates: October 16 - April 15.

Fur Dealer-- $10 resident; $10 Agent; $50 Nonresident

Bobcat and wolverine may be taken only by resident trappers or hunters that purchase a trapper license prior to December 1.

A license is not required for resident trappers/hunters or nonresident hunters to take predatory animals and nongame wildlife.

DEFINITIONS

Furbearer animals are legally defined as beaver, otter, muskrat, mink, marten, fisher, wolverine, bobcat, lynx and swift fox. ONLY MONTANA RESIDENTS MAY TRAP OR HUNT FURBEARERS, LICENSE REQUIRED.

Predatory animals are legally defined as coyote, weasel, skunk and civet cat (spotted skunk). LICENSE REQUIRED FOR NONRESIDENT TRAPPERS ONLY.

Nongame wildlife means any wild animal not otherwise legally classified by statute or regulation in Montana. Examples of nongame wildlife with commercial value are badger, raccoon and red fox. LICENSE REQUIRED FOR NONRESIDENT TRAPPERS ONLY.

Water Set — Any trap originally set in or on any body of water. This shall include traps on floats in the water and those that are set with a minimum of one third of the trap submerged. The term water set applies to traps set on beaver dams, in bank holes and in the water at bank slides. This shall not apply to temporarily standing water resulting from any cause, such as rainfall, snow runoff or flooding.

Ground Set— Any trap originally set in or on the land (soil, rock, etc.). This includes any traps elevated less than 36 inches above the natural ground or snow level.

Other Sets— Includes any set not defined as a water or ground set, including without limitation, elevated sets originally set 36 inches or more above natural ground or snow level.

Fur dealer is defined as any person or persons, firm, company or corporation engaging in or conducting wholly or in part the business of buying or selling, trading or dealing within the State of Montana, in the skins or pelts of any animal or animals, designated by the laws of Montana as furbearing or predatory animals. If such fur dealer resides in or if his principal place of business is within the state of Montana, he shall be deemed a resident fur dealer. All other fur dealers shall be deemed nonresident fur dealers

QUOTAS/SEASON CLOSURES

Current harvest information may be obtained by calling the appropriate Fish, Wildlife & Parks regional office during normal business hours or by calling 1-800-711-TRAP (1-800-711-8727) 24 hours a day. Furbearer seasons will close in 48 hours when a species quota is reached prior to the end of the regular season.

PELT TAGGING

Harvest Data Reporting — Trappers and hunters are requlred to provide harvest registration data for bobcat, otter, wolverine, fisher, and marten at the time the pelt is presented for tagging.

Marten — Pelts must be tagged by Fish, Wildlife & Parks personnel residing in the trapping district where animal was taken no later than 10 days after close of the season.

Bobcat, Otter, Wolverine & Fisher — Pelts must be tagged by Fish, Wildlife & Parks personnel residing in the trapping district where animal was taken within 72 hours of taking. Trappers or hunters unable to comply with the tagging requirements due to special or unique circumstances must report their harvest and make arrangements for tagging at the proper regional office or by contacting field personnel within 72 hours of harvest. Pelts not registered or presented to department personnel within 72 hours are subject to confiscation.

The species, trapping district, date and tag number will be permanently recorded on the back of the trapper's license when pelts are tagged.

CARCASSES/SKULLS

Wolverine, Fisher, Otter, Marten & Bobcat — It is mandatory that the entire and intact carcass of all wolverine, fisher, otter and the skulls of marten and bobcat be turned into Fish, Wildlife & Parks in good condition, at the time the pelt is presented for tagging. The skulls will be retained by Fish, Wildlife & Parks for processing and examination and then returned to the owner if desired. Good condition is defined as fresh or frozen and securely wrapped in such a manner as to have prevented decomposition in order that all tissue samples are suitable for lab analysis. Any wolverine, fisher or otter pelt that is presented for tagging without the carcass in good condition, shall be subject to confiscation.

Trappers are requested to be able to identify or have skulls sorted by sex for bobcat and marten before presenting them to FWP personnel.

FURBEARER SEASONS

The state is divided into seven legally described trapping districts, designated by numbers, wherein the season dates, limits and species of furbearers which may be taken are specified.

NOTE BOUNDARY CHANGES that affect Trapping Districts 2, 3, 4, 5 and 6.

BEAVER — STATEWIDE SEASON DATES: November 1 - April 15 of the following year, except state Wildlife Management Areas and specific closures (See SPECIAL REGULATIONS and CLOSURES).

Beaver that have been legally trapped can be dispatched with a firearm.

Owners and lessees of real estate being damaged by beaver may apply for a permit to trap beaver under provisions of the law. Please contact your local game warden for further information.

Trappers participating in a beaver damage complaint must have in their possession the damage permit issued to the landowner (or a copy thereof) during trapping activities.

OTTER — STATEWIDE SEASON DATES: November 1 - April 15 of the following year, except state Wildlife Management Areas and specific closures (See SPECIAL REGULATIONS and CLOSURES).

Limit— Persons may take and possess one (1) otter each per season (See PELT TAGGING and CARCASSES/SKULLS). The otter season on the Flathead Indian Reservation is closed to all trappers (members and nonmembers).

MUSKRAT — STATEWIDE SEASON DATES: November 1 - April 15 of the following year, except state Wildlife Management Areas and specific closures (See SPECIAL REGULATIONS).

Traps may be set in muskrat houses provided the part removed is replaced after insertion of the trap and after removal of the trap. It is unlawful for any person to willfully destroy, leave open or partially destroy a muskrat house.

MINK — STATEWIDE SEASON DATES: November 1 - April 15 of the following year except state Wildlife Management Areas and specific closures (See SPECIAL REGULATIONS).

MARTEN — SEASON DATES: TRAPPING DISTRICT 1 through 5: December 1 - February 15 of the following year (See PELT TAGGING AND CARCASSES/SKULLS).

FISHER — SEASON DATES: TRAPPING DISTRICTS 1 & 2: December 1 - February 15 of the following year. Fisher season will close in 48 hours upon reaching the trapping district quota or on February 15, whichever occurs first.

Limit — Persons may take and possess one (1) fisher each per season (See PELT TAGGING AND CARCASSES/SKULLS).

Quota - Trapping District 1 has a quota of two (2) fishers. Trapping District 2 has a quota of five (5) fishers. Statewide Quota is seven (7) fishers.

Accidentally trapped fishers that cannot be released uninjured must be immediately reported to Fish, Wildlife & Parks.

WOLVERINE — SEASON DATES: TRAPPING DISTRICTS 1 through 5: December 1 - February 15 of the following year. License must be purchased prior to December 1.

Limit — Persons may take and possess one (1) wolverine each per season (See PELT TAGGING and CARCASSES/SKULLS).

BOBCAT — STATEWIDE SEASON DATES: Trapping districts 1, 2 and 3: December 1 - February 15 of the following year; Trapping districts 4, 5, 6 and 7: December 1 - March 1 of the following year. License must be purchased prior to December 1. Season will close in 48 hours upon reaching the trapping district quota.

Limit — Persons may take and possess seven (7) bobcats each per season in Trapping Districts 1, 2 and 3. There is no per trapper limit in the remaining districts (See PELT TAGGING AND CARCASSES/SKULLS). The bobcat season on the Flathead Indian Reservation is closed to all trappers (members and nonmembers).

District:	1	2	3	4	5	6	7
QUOTA	150	160	125	175	200	100	600

BOBCAT REPORTING — Hunters or trappers must personally report their bobcat kill within 24 hours to an officer of Fish, Wildlife & Parks in the trapping district where the animal was taken (See PELT TAGGING).

Chase — A hound handler who has purchased a mountain lion license marked for hound handling, or a free hound handler permit, may legally chase bobcat during the hunting season and any time after the season is closed in the trapping district, or until April 14. A hound handler permit must be obtained prior to December 1 of the current year.

USE **OF DOGS**: dogs may be used to chase or hunt bobcats within prescribed seasons. Bobcat hunting is open each day from one-half hour before sunrise to one-half hour after sunset. Bobcat chasing is open each day from two hours before sunrise to one-half hour after sunset in the hunting districts where mountain lion season has closed (Check mountain lion toll free line 1-800-385-7826); Bobcat chasing is open each day from one-half hour before sunrise to one-half hour after sunset in the hunting districts where mountain lion season is open. BOBCATS MAY NOT BE TAKEN UNTIL LEGAL BOBCAT HUNTING HOURS. It is prohibited for a hound handler or bobcat hunter to release dogs on a bobcat track, or allow dogs to chase a bobcat, or hold a bobcat at bay when the season is not open to hunting or chasing bobcats.

CHASE-ONLY SEASON: All trapping districts are open each day from two hours before sunrise to one-half hour after sunset for the CHASE-ONLY season February 16 - April 14. All Wildlife Management Areas, National Wildlife Refuges and Deer, Elk & Mountain Lion Hunting District 282 are closed to bobcat chase season.

LYNX — CLOSED SEASON. Accidentally trapped lynx that cannot be released uninjured must be immediately reported to Fish, Wildlife & Parks.

SWIFT FOX — CLOSED SEASON. Accidentally trapped swift fox that cannot be released uninjured must be immediately reported to Fish, Wildlife & Parks.

FURBEARER & TRAPPING REGULATIONS

FURBEARER REGULATIONS

Taking of furbearer animals during the open season by any means other than trapping or snaring is prohibited, unless otherwise stated.

Hunting — Bobcat and wolverine are the only animals defined by law as furbearing animals that may be taken by hunting (MCA 87-2-601).

Dogs — Dogs may be used to take bobcat (MCA 87-3-124), but no other animals defined by law as furbearing animals.

Checking and Placing Traps — Traps should be checked at least once every 48 hours. It is the trapper's responsibility to check his/her traps regularly. Failure to pick up snares or traps at the end of the trapping season or attending them in a manner that waste furbearing animals constitutes a misdemeanor (MCA 87-3-506).

Live Furbearers — Live furbearing animals may not be possessed except under the provisions of the fur farm or roadside zoo permits. It is unlawful to capture wild furbearers for fur farm stock. (MCA 87-4-1014)

Return to Kill Site — As a condition of hunting and trapping in Montana, persons may be required to return to the kill site or trap site if requested to do so by a FWP employee.

Body-Gripping Ground Sets — On public land, ground sets using 7 x 7 or larger body gripping ground traps must have a trigger recessed a minimum of seven (7) inches within a secure enclosure that provides openings no greater than fifty-two (52) square inches each.

Ground Sets Along Public Road — Ground sets using 7 x 7 or larger body-gripping traps are prohibited within the right of way, or if no right of way then thirty (30) feet of the centerline of any publicly owned and maintained road. An exception to this requirement, to be granted by FWP is allowed for damage control where there is a need to address specific problem situations, provided the area is posted. Definition of Publicly Owned and Maintained Road: A road owned by a subdivision of the government, including city, county, state or federal government and maintained by the government for year-round, legal car and light truck traffic.

Cross Country Ski Trails — When using a body gripping ground set, during times normally used for skiing, a 30-foot setback is required along designated public land cross-country ski trails. An exception to this requirement, to be granted by FWP, is allowed for damage control where there is a need to address specific problem situations, provided the area is posted.

Hiking Trails — When using a body gripping ground set, a 30-foot setback is required along public land, non-motorized trails with designated trailheads that are actively used for hiking during the trapping season. An exception to this requirement, to be granted by FWP, is allowed for damage control where there is a need to address specific problem situations, provided the area is posted.

Public Campground — Ground sets, including snares are prohibited on public land within 1000 feet of a designated public campground or fishing access site (accessible by highway vehicle), except for human health and safety.

Occupied Dwellings — Ground set traps including snares are prohibited within 1000 feet of an occupied dwelling without written notification of the occupant.

Destroying Muskrat and Beaver Houses — It is unlawful for any person to willfully destroy, open or leave open, a muskrat or beaver house. This shall not prohibit trapping in muskrat houses when authorized by the Commission (MCA 87-3-503).

Tagged Furbearers — A number of furbearing animals have been tagged for scientific study. If one of these animals is captured, please notify the nearest game warden or regional office of the tag number or numbers and the locality of the capture.

Pelt Possession — It shall be unlawful for any fur dealer or fur dealer agent to purchase or possess any untagged marten, fisher, wolverine, bobcat or otter pelt, except those untagged furs originating outside Montana which are accompanied by an export permit or other documentation of lawful acquisition.

Export — A federal export permit is required in addition to a Montana state tag before the pelts of bobcat and otter may be exported from the United States. Apply to U.S. Fish and Wildlife Service, 600 Central Plaza, Room 209, Great Falls MT 59401.

Penalties — Persons convicted of knowingly taking, possessing or transporting furbearers or pelts in violation of the rules or laws, shall be fined not less than $50 or more than $1,000, imprisoned in the county jail for not more than 6 months, or both. In addition, such person shall forfeit his privilege to hunt, fish or trap for not less than 24 months. Civil restitution from $100 to $500 may be assessed for each illegal animal or pelt.

GENERAL TRAPPING REGULATIONS

These regulations apply to trapping of furbearers, predators and nongame wildlife.

Landowner Permission — Resident trappers must obtain permission of the landowner, lessee or their agent before trapping on private land. Nonresidents must obtain written permission from the landowner, lessee or their agent before trapping or snaring predatory animals and nongame wildlife on provide property (MCA 87-2-604).

Snares — It is unlawful to set snares on private property without landowner permission (MCA 87-3-107). Snares must be set in a manner and at a time so as not to duly endanger livestock. A trapper who injures livestock in a snare is liable for damage and this constitutes a misdemeanor.

Exposed Carcass or Bait — No trap or snare may be set within 30 feet of an exposed carcass or bait that can be seen by soaring raptors. Exposed carcass or bait is defined as the meat or viscera of a mammal, bird or fish, or any part thereof more than one pound in weight. Bleached bones are excluded.

Trap Identification — Metal identification tags that bear the name and address of the trapper must be fastened to all traps and snares (MCA 87-3-504). Tags should be attached to the end of the snare, chain or other anchoring material at the end farthest from the portion of the device which holds the animal. Snares must also have telephone numbers included on the tag (MCA 87-3-107). Landowners who trap on their own lands and irrigation right-of-way contiguous to their land do not need to tag traps or snares.

Disturbing Traps or Trapped Animals — It is unlawful to destroy, disturb or remove any trap, snare or trapped wildlife belonging to a trapper without permission of the owner of the trap or snare, except that from May 1 to October 1 a landowner may remove any snare from owned or leased land if such snare could endanger livestock (MCA 87-3-507).

Non-Target Species — Depending on circumstances, trapping or snaring of non-target species could constitute a violation of state law (MCA 87-3-101). Protected birds or mammals found in traps, uninjured shall be released on site. Accidentally trapped or snared animals that cannot be released uninjured must be immediately reported to Fish, Wildlife & Parks.

SPECIAL REGULATIONS

School Trust Land — A special use license is required to trap on these lands. For further information contact a Department of Natural Resources and Conservation district office or the state office at 1625 11th Avenue, Helena MT 59620 (406-444-2074).

State Game Preserves, FWP Wildlife Management Areas (WMA), and Parks — All state game preserves are open to trapping. Wildlife Management Areas with big game winter range, unless otherwise posted, are closed to public entry from the day following the end of the general deer/elk season or December 1, whichever is later, to May 15 each year, as posted (The Blackfoot-Clearwater WMA closes November 10). Trapping on Fish, Wildlife & Parks lands and WMAs will be allowed by written authorization of the area manager or a department employee for land not having a resident manager. Beaver Creek Park is open to trapping only by permission obtained from the Hill County Park Board.

Montana Stream Access Law — This law does not apply to trapping or snaring. Trappers are required to obtain permission from the landowner to trap or snare on navigable streams and rivers between the low and high water marks.

Littering — A person convicted of littering while hunting, trapping, fishing or camping shall forfeit their license or privileges to hunt, trap, fish or camp within Montana for a period of one year.

National Wildlife Refuges — More restrictive regulations may apply to national wildlife refuges open to public trapping. For additional information on federal regulations, contact Special Agent-in-Charge, U. S. Fish & Wildlife Service, POB 25486, Denver Federal Center, Denver CO 80225 (303-234-4612) or the local manager.

Tribal Lands — Tribal governments may have adopted trapping regulations within the exterior boundaries of their respective reservations. Trappers should be aware that tribal regulations may differ from the statewide trapping regulations adopted by the Fish, Wildlife & Parks Commission. Currently no Montana tribe offers trapping permits to nonmembers. Questions of state-tribal jurisdiction have not been resolved.

Closures — All National Parks, National Wildlife Refuges and Indian Trust or Tribal Trust lands are closed to trapping except as otherwise specified. Permits to trap on National Wildlife Refuges may be issued by the Refuge office.

Recorded or Electronic Devices — It is unlawful to use any recorded or electrically amplified bird or animal calls or sounds or imitations of bird or animal calls or sounds to assist in the hunting, taking, killing or capturing of any wildlife except predatory animals (MCA 87-3-108).

Export — If you are transporting game or fish between Montana and Canada, whether for commercial or noncommercial purposes, you must complete a USFWS declaration form. Contact the USFWS Wildlife Inspector at 406-453-5790 or FAX 406-453-3657 for details.

SPECIAL REGULATIONS

Beartooth Wildlife Management Area (portion) — A portion of the Beartooth WMA consists of one (1) trapping unit where up to seven (7) beaver can be taken by a single permitted trapper. Applicants must submit their name, address, phone number and valid trapper's license number by September 15 to:

Jim Williams, Trapping, Montana Fish, Wildlife & Parks
POB 6610
Great Falls MT 59406

Mt. Haggin Wildlife Management Area — The Mt.Haggin WMA consists of trapping units where a quota of three (3) licensed trappers shall be permitted to trap one limit of furbearers each, including ten (10) beaver. Trappers will be selected by a random drawing. Trappers will be able to select an area to trap in the order of names drawn. The last trapper selected will be assigned the remaining trapping area. All trapping permits are valid through April 15. Trappers wishing to take predators must contact Craig Fager for a trapping permit. Applicants must submit their name, address, phone number, and valid trapper's license number by September 15 to:

Craig Fager, Montana Fish, Wildlife & Parks
Butte Area Resource Office, 1820 Meadowlark Lane
Butte MT 59701

Freezout Lake Wildlife Management Area — The Freezout Lake WMA is divided into two (2) different trapping units for furbearers. One of these units consists of Pond 3 and is available for trapping to interested trappers by drawing only. Two trapping seasons are designated: fall (November 1 to December 31) and spring (January 1 to April 15). After March 15 no traps will be allowed in/on muskrat houses or hay bale nesting structures. Trappers and trapping units will be selected/assigned by random drawing. Unless supply exceeds demand, any one trapper may trap only one unit and/or season per year. The second trapping unit consists of the main lake, Priest Lake and Ponds 1, 2, 4, 5 and 6. This second unit will be open to any/all interested trappers except those persons already holding drawn permission to trap Pond 3. Trapping, hunting and access within the waterfowl closure on the south end of the main lake is prohibited until November 20. Any part of the WMA that is open to public access is open to interested parties for the hunting and/or trapping of predators and nongame wildlife. Interested trappers must submit their name, address, telephone number, valid trapper's license number and indicate the season for which they wish to be considered by September 15 to:

Freezout Lake WMA/Trapping
Montana Fish, Wildlife & Parks
POB 488, Fairfield MT 59436

Canyon Ferry Wildlife Management Area — The Canyon Ferry Wildlife Management Area is divided into two (2) trapping units with only one unit open to trapping in a given year. One trapper will be selected by a random drawing and will be notified which unit is open for trapping. Applicants should be aware that only limited populations of most furbearers exist on the WMA and that most access is by foot. No trapping will be allowed on the WMA until the end of the pheasant season. Applicants must submit their name, address, phone number and valid trapper's license number by September 15 to:

Tom Carlsen
Montana Fish, Wildlife & Parks
Box 998, Townsend MT 59644

Upper Madison Beaver Management Area - Refer to Legal Description.
The upper Madison trapping area consists of seven (7) units for beaver and otter with quotas for each species. Trapping season is October 15 through April 30 by permit only. Trapping units will be allocated based upon a random drawing of written trapper applications. Trappers may select a trapping area in the order their names are drawn. Each of the selected trappers shall be permitted to trap five (5), or ten (10) beaver depending on the trapping area assigned. The last trapper selected will be assigned the remaining trapping area. Applicants must submit their name, address, phone number and valid trapper's license number by September 15 to:

Kurt Alt, Montana Fish, Wildlife & Parks
1400 South 19th Avenue
Bozeman MT 59715

Continued on Page Following Map.

TRAPPING DISTRICT BOUNDARIES

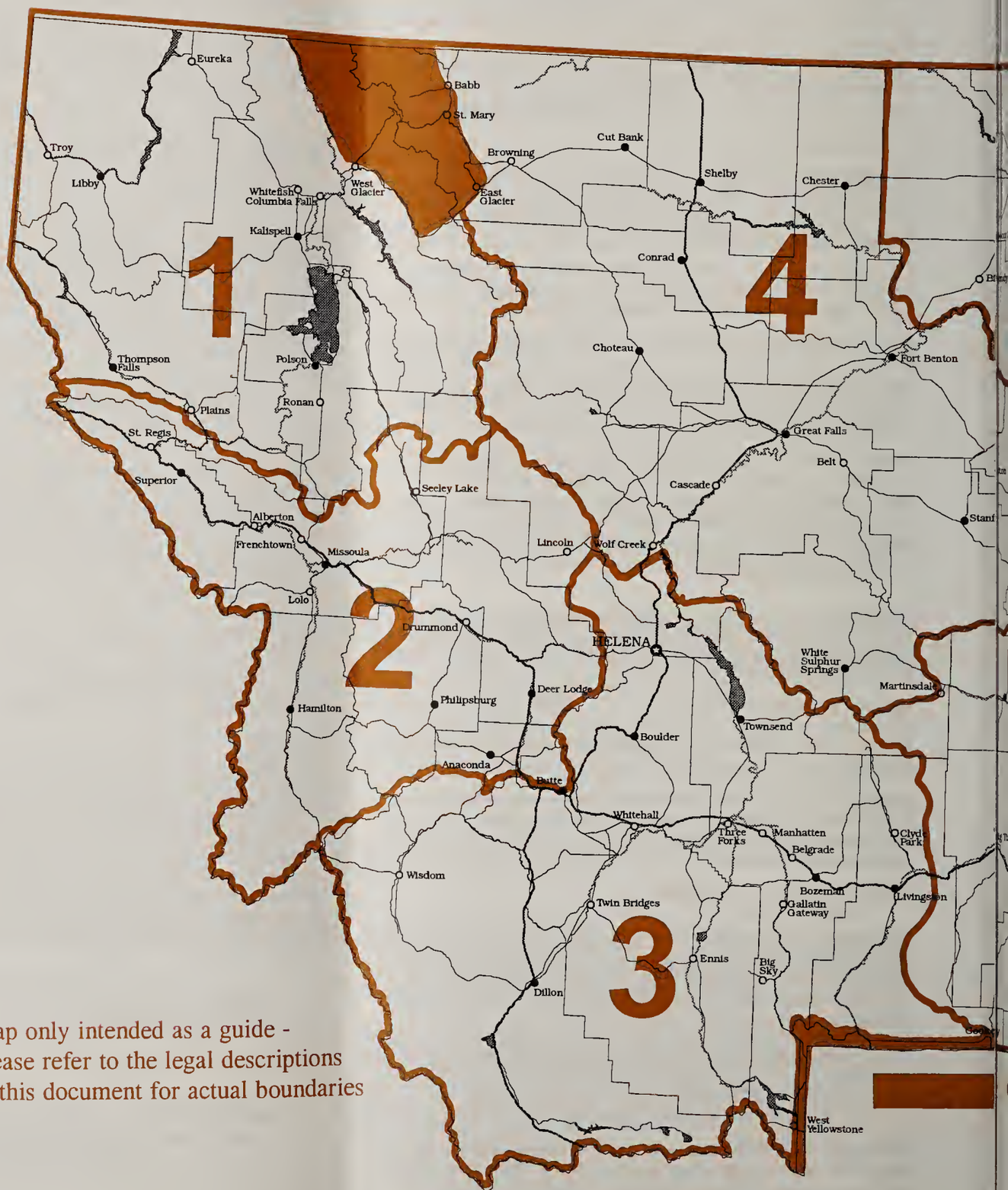

Map only intended as a guide -
please refer to the legal descriptions
in this document for actual boundaries

TRAPPING DISTRICT BOUNDARIES

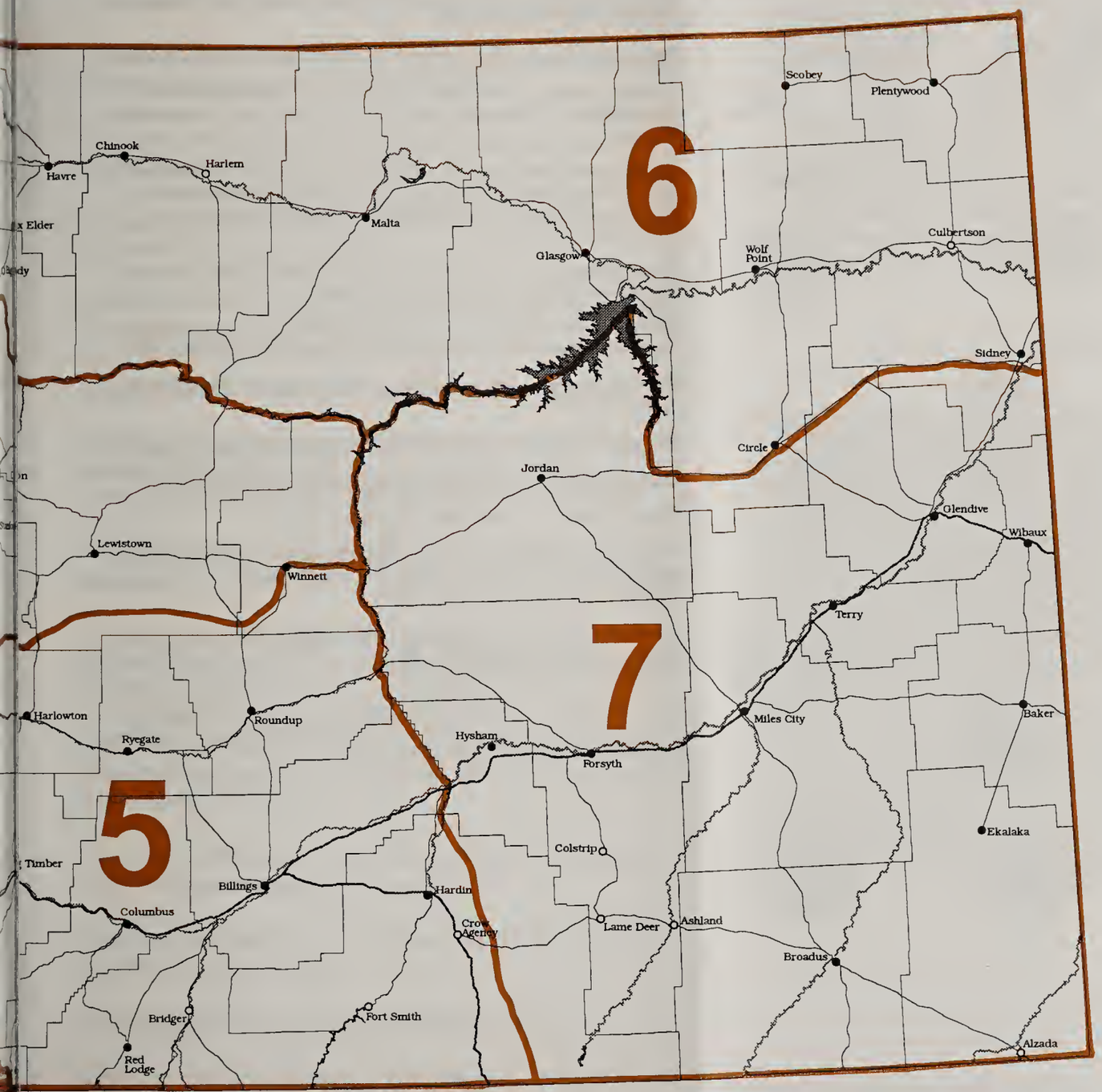

Closed Areas - Glacier National Park, Yellowstone National Park

CLOSURES

Blackfoot-Clearwater Wildlife Management Area — The Blackfoot-Clearwater Area is divided into two (2) trapping units (Clearwater River and Cottonwood Creek), and trapping is permitted during two (2) periods (November 1 - January 31; February 1 - April 15), with one trapper per unit and time period (4 trappers total). Trappers will be selected by random drawing. The first trapper will be asked to choose a unit and period, the second trapper drawn will be offered the remaining choices, and so on. Each of the selected trappers shall be permitted to trap one limit of furbearers, including ten (10) beaver. Applicants must submit their name, address, phone number and valid trapper's license number by September 15 to:

Mike Thompson
Montana Fish, Wildlife & Parks
3201 Spurgin Road, Missoula MT 59801

Lake Helena Wildlife Management Area — The Lake Helena Wildlife Management Area consists of one (1) trapping unit. A spring trapping season is designated: January 1 to April 15. No trapping will be allowed on the Area until after the waterfowl hunting season. One trapper will be permitted to trap furbearers and predators. The trapper will be selected by a random drawing. Applicants must submit their name, address, phone number and valid trapper's license number by September 15 to:

Gayle Joslin
Montana Fish, Wildlife & Parks
930 Custer Avenue West, Helena MT 59620

Warm Springs Wildlife Management Area — The Warm Springs Wildlife Management Area consists of three (3) trapping units for furbearers:(Warm Springs Ponds Unit, Warm Springs Hospital Ponds Unit and the Job Corp Ponds Unit. Applicants should be aware that most of the access is by foot or in some areas, nonmotorized boat. Selected trappers shall be permitted to trap one limit of furbearers each, including not more than five (5) beaver per trapping unit. Trappers may select a trapping unit in the order their names are drawn. The last trapper selected will be assigned the remaining trapping unit. Trappers wishing to take predators must contact the FWP Area Manager for a predator trapping permit. All trapping permits are valid through April 15. Applicants must submit their name, address, phone number and valid trappers license number by September 15 to:

David Dziak, Trapping
Montana Fish, Wildlife & Parks
Box A, Warm Springs MT 59756

CLOSED TO BEAVER/OTTER TRAPPING

NOTE — All areas closed to beaver trapping are also closed to otter trapping.

Beaverhead County —Trail Creek and Trapper Creek drainages and Canyon Creek upstream from the National Forest boundary.

Broadwater County — Those portions of Dry Creek, Confederate Gulch, White Gulch, Avalanche Gulch, Eagle Creek, Crow Creek and Jenkins Creek on public land.

Deer Lodge County — The entire Dry Cottonwood Creek drainage.

Gallatin County — That portion of the Gallatin River and all of its tributaries above the Gallatin River Bridge at the Squaw Creek Ranger Station.

Gallatin and Park Counties —That portion of the Yellowstone River and all of its tributaries inside the Gallatin National Forest boundary above the Yellowstone River Bridge on Interstate Highway 90 at Livingston.

Granite County —The entire Smart Creek, Wyman Creek, Swamp Gulch Creek, and Sand Basin Creek drainages.

Lewis and Clark County — The Blackfoot River upstream from the mouth of Bartlett Creek including the entire Bartlett Creek drainage.

Mineral County — The entire Cedar Creek, Big Creek and Flatrock Creek drainages.

Missoula and Mineral Counties — The entire Fish Creek drainage.

Missoula County — Nine Mile Creek drainage above Pine Creek.

Powell County — The entire Pikes Peak drainage.

Sweet Grass County — That portion of the East Boulder River and all its tributaries from the Gallatin National Forest boundary upstream to the headwaters of the East Boulder River.

Sweet Grass and Park Counties — That portion of the Main Boulder River and all its tributaries from the mouth of Falls Creek upstream to the headwaters of the Main Boulder River.

Teton County — The entire Teton drainage including all tributaries of the South, Middle, West and North Forks of the Teton River, downstream to the US Forest Service boundary.

SOME METHODS FOR IMPROVING EFFICIENCY, SELECTIVITY AND HUMANENESS

Use pan tension devices to avoid non-target catches.

Use extra swivels and center-mounted chains to better hold animals and reduce the chance of injuries.

Use modern positioning techniques at dirt hole sets to increase selectivity.

Use short trap chains for most land sets, especially those targeted for fox and coyotes.

Use guarded "stop-loss" traps for muskrats in shallow water or dry land sets.

Use dispatching methods that are quick and humane.

Use trap sizes that are appropriate for the target species – pad catches are desirable for fox, coyotes, raccoon and many other animals because they cause fewer injuries.

Use baits and lures that attract target species but not other animals.

Use cage, box or species-specific traps near rural residences, subdivisions, barns, outbuildings and other locations where domestic animals may be present.

Use common sense in choosing set locations that maximize opportunities to catch target species and minimize opportunities to catch other animals.

Use secure methods of attaching traps – tailor methods to hold the largest species you may catch.

Use traps with padded or laminated jaws where the risk of nontarget catches is high.

Use discretion when setting body-gripping traps.

Use time to your advantage – don't set more traps than you can check every 48 hours.

Use early morning trap checks to reduce the time an animal is held, reduce its chances of escape, and avoid theft of traps and animals.

CAT IDENTIFICATION

Field identification characteristics of Mountain Lion, Lynx, and Bobcat - physical markings and tracks in the snow (Montana Fish, Wildlife and Parks, 1999)

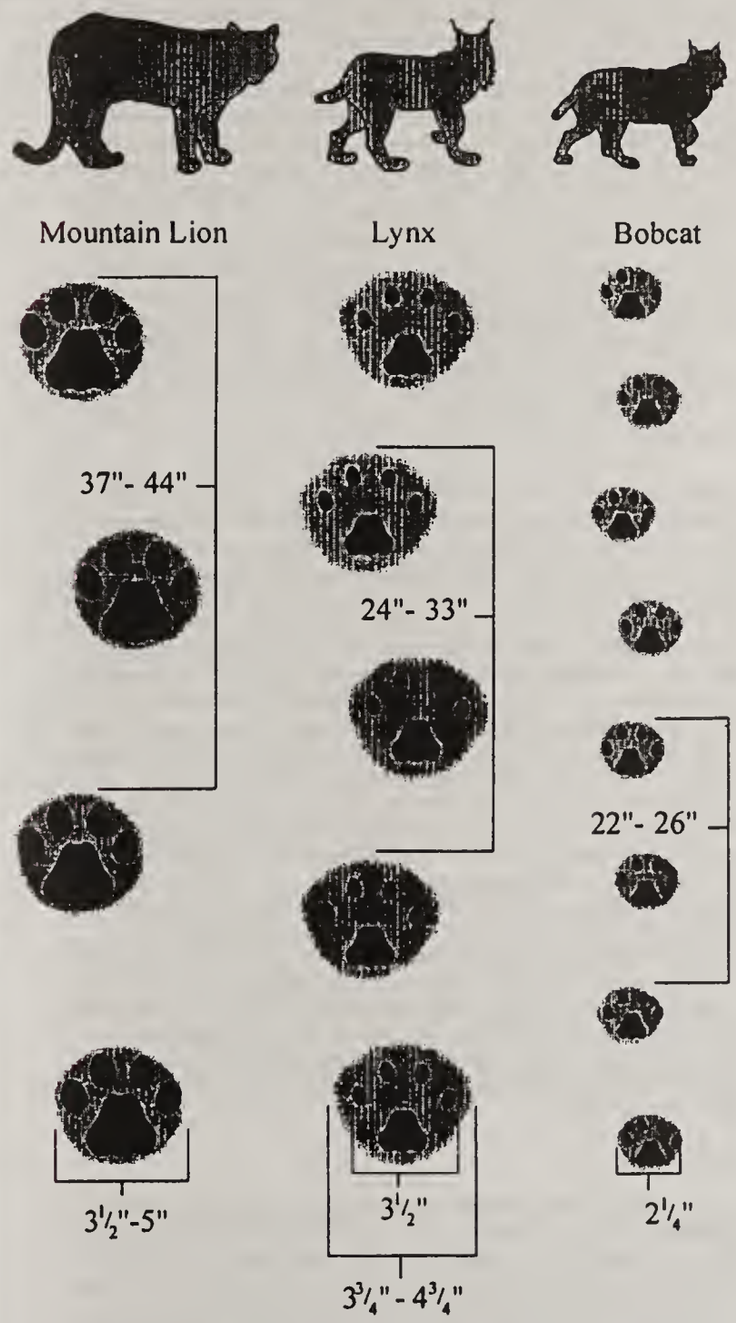

- Note differences in tail length of lion and black markings on tip of lynx and bobcat tail
- Lynx ear tufts are longer than bobcat ear tufts
- Lion and lynx foot sizes are similar; bobcat is much smaller
- Tracks are shown with shaded area representing impression of hair in the snow
- Note track size and stride length differences between species

LEGAL DESCRIPTIONS

DISTRICT 1

Those portions of Flathead, Lake, Lincoln, Lewis and Clark, Missoula, Powell, and Sanders counties within the following described boundary: Beginning at a point where the Continental Divide intersects with the Glacier National Park boundary at Marias Pass, then westerly and northerly along the Glacier National Park boundary to the Canadian line, then westerly along the said line to the Montana-Idaho border, then southerly along said border to its junction with the Sanders-Mineral County line, then easterly along said county line to Trail 404 near Combpest Peak, then east on Trail 404 to Miller Creek Loop Road, then along Miller Creek and Forest Road 7593 to Patrick's Knob, then southerly on Trail 1714 to Miller Creek Loop Road, then along Miller Creek and Forest Road 7593 to Patrick's Knob, then southerly on Trail 1714 to Montana Route 135, then easterly along said route to Trail 242, then southerly along said trail to Clark Fork-Ninemile Divide, then easterly along said divide and Sanders County line to the Flathead Indian Reservation, then northerly and easterly and then southerly along said reservation to the Swan-Clearwater Divide, then east and north along said divide to the Blackfoot-Flathead Divide at Wolverine Peak, then south, east and north along said divide to the Continental Divide at Triple Divide Mountain, then northerly along said divide to the Glacier National Park boundary at Marias Pass, the point of beginning.

DISTRICT 2

Those portions of Deer Lodge, Granite, Lewis and Clark, Mineral, Missoula, Powell, and Ravalli Counties lying within the following described boundary: Beginning at Lookout Pass on the Montana-Idaho border, then in an easterly direction along the Mineral County-Sanders County line to U.S. Forest Service Trail 404 near Combpest Peak, then east on said trail to Miller Creek Loop Forest Service Road, then east along said road to its junction with U.S. Forest Service Trail 415, then south and east on said trail to its junction with U.S. Forest Service Trail 1714, then south on said trail to the Clark Fork River at the Cascade Campground, then south along Forest Service Trail 242 to the Ninemile-Seigel Creek Divide, then easterly along said divide to the Flathead Indian Reservation, then southeasterly and northeasterly along said reservation boundary to the Swan-Clearwater Divide, then easterly and northerly along said divide to the Blackfoot-Flathead Divide, then southerly, easterly and northerly along said divide to the Continental Divide at Triple Divide Mountain, then southeasterly along said divide, to Interstate 15, then in a southerly direction along said Interstate to its junction with Interstate 90 at Butte, then west and north along said interstate to its junction with State Route 1, northwesterly along said highway to State Route 274 (Mill Creek Road), then southerly along said route to the Continental Divide, then southwesterly along said divide to the Montana-Idaho border, then westerly and northerly along said border to Lookout Pass, the point of beginning.

DISTRICT 3

Those portions of Beaverhead, Broadwater, Deer Lodge, Gallatin, Jefferson, Madison, Meagher, Park and Silver Bow Counties lying within the following described boundary: Beginning at Mt. Tiny on the Continental Divide, then southwesterly along said divide to the Montana-Idaho border, then southerly and westerly along said border to the Yellowstone National Park boundary, then northerly and easterly along said boundary to the Stillwater-Yellowstone River Divide, then northwesterly along said divide to Columbine Pass and the Boulder River-Yellowstone River divide, then westerly and northerly along said divide to Interstate 90, then easterly along said interstate to U.S. Highway 192, then northerly along said highway to the Yellowstone River, then westerly along the south bank of said river to the mouth of Duck Creek, then northwesterly along the west bank of said creek to the Shields-Yellowstone River divide (Crazy Mountain Divide), then northerly and westerly along said divide to the Shields-Musselshell River Divide, then westerly along said divide to the Smith-Shields River Divide and the head of the Middle Fork of Sixteen Mile Creek, then westerly down the south bank of said creek to Sixteen Mile Creek, then northeasterly along the south bank of said creek to US Highway 89, then northwesterly along said highway to its intersection with US Highway 12, then westerly along said highway to the Broadwater-Meagher county line, then northwesterly along said line and subsequently continuing northwesterly along the Meagher-Lewis and Clark county line to the Beaver Creek-Elk Creek divide, then westerly along said divide to the posted Beartooth WMA boundary fence near Humps Cabin, then southwesterly along the Willow Creek-Elkhorn Creek Divide, then southwesterly along said divide to Willow Mountain, then along the Meriwether Canyon-Willow Creek divide, then southwesterly down the Meriwether Canyon-Mann Gulch divide to the mouth of Meriwether Canyon on the east side of the Missouri River, then northerly up Holter Lake and the east shore of the Missouri River to Interstate 15, then southerly along said interstate to the junction with US Highway 287, then south on said highway to the bridge over Lyons Creek, then up said creek and the North Fork of Lyons Creek to the Continental Divide, then southeasterly along said divide to Interstate 15, then in a southerly direction along said interstate to its junction with Interstate 90 at Butte, then westerly and northerly along said interstate to its junction with State Route 1, then northwesterly along said highway to State Route 274 (Mill Creek Road), then southerly along said route to the Continental Divide, then southwesterly along said divide to Mt. Tiny, the point of beginning.

Upper Madison Beaver Management Area: Those portions of Gallatin and Madison counties that include all of the Madison River drainage upstream from the Earthquake Lake Dam described as follows: Beginning at the outlet of Earthquake Lake Dam on the Madison River, then northerly to U.S. Highway 287, then northeasterly to the intersection of Rock Creek, then up said creek to the Beaverhead-Gallatin National Forest boundary, then northerly on said boundary to the Madison River-Gallatin River divide, then easterly along said divide to the western boundary of Yellowstone National Park, then south along said boundary to the Montana-Idaho state line, then westerly and northerly along this boundary to the Madison River, then easterly along said river to the outlet of Earthquake Lake Dam, the point of beginning.

DISTRICT 4

Those portions of Hill, Glacier, Choteau, Toole, Liberty, Pondera, Teton, Cascade, Lewis and Clark, Jefferson, Meager, Park, Judith Basin, Fergus and Petroleum counties lying within the following described boundary: Beginning at a point where the eastern boundary of Glacier National Park intersects the United States-Canada Boundary, then east along said boundary to the Liberty-Hill County line, then south on said line to the Marias River, then southerly along the east bank of said river to the Missouri River, then easterly along the south bank of said river to the Fort Peck Reservoir, then easterly and southerly along the south edge of said reservoir to the Musselshell River, then southerly along the west bank of said river to Highway 200, then west along along said route to Winnett, then southwesterly on the Winnett to Roundup Road (FAS 244) to its junction with US Highway 87, then north on said highway approximately 4 miles to Flat Willow Creek, then westerly up said creek to the South Fork of Flat Willow Creek, then westerly up said creek to the Red Hill Road, then south along said road to the Snowy Mountain Divide, then westerly along said divide to the head of Meadow Creek, then westerly down said creek to US Highway 191, then south on said highway to the Wheatland-Judith Basin county line, then west on said line to the junction with the South Fork of the Judith River-Hoover Springs-Deadman Creek Road, then south along the Spring Creek–Whitetail Cabin Road to US Highway 12, southeasterly along said route to its intersection with US Highway 89, then northwesterly along said highway to its intersection with US Highway 12, then southeasterly along said highway to the Broadwater-Meagher county line, then north along said line and

Meagher-Lewis and Clark county line to the Beaver Creek-Elk Creek divide, then westerly along said divide to the posted Beartooth WMA boundary fence near Hump Cabin, then southwesterly along the Willow Creek-Elkhorn Creek-Porcupine Creek divide, then southwesterly along said divide to Willow Mountain, then along the Meriwether Canyon-Willow Creek divide, then southwesterly down the Meriwether Canyon-Mann Gulch divide to the mouth of Meriwether Canyon on the east side of the Missouri River, then northerly up Holter Lake and the east shore of the Missouri River to Interstate 15, then southerly along said interstate to the junction with US Highway 287, then south on said highway to the bridge over Lyons Creek, then up said creek and the North Fork of Lyons Creek to the Continental Divide, then northerly along said divide to the Glacier National Park boundary, then easterly and northerly along said boundary to the United States-Canada boundary, the point of beginning.

DISTRICT 5

Those portions of Fergus, Golden Valley, Meagher, Musselshell, Petroleum, Stillwater, Sweet Grass, Wheatland, Park, Yellowstone, Big Horn, Carbon and Treasure counties lying within the following described boundaries: Beginning at Wolverine Peak where the Stillwater-Yellowstone River divide meets with the Yellowstone National Park Boundary, then northwesterly along said divide to Columbine Pass and the Boulder River-Yellowstone River divide, then westerly and northerly along said divide to Interstate 90, then easterly along said interstate to U.S. Highway 191, then northerly along said highway to the Yellowstone River, then westerly along the south bank of said river to the mouth of Duck Creek, then northwesterly along the west bank of said creek to the West Fork of Duck Creek, then northwesterly along the west bank of said creek to the Shields-Yellowstone River divide (Crazy Mountain Divide), then northerly and westerly along said divide to the Shields-Musselshell River Divide, then westerly along said divide to the Smith-Shields River Divide and the head of the Middle Fork of Sixteen Mile Creek, then westerly down the south bank of said creek to Sixteen Mile Creek, then northwesterly along the south bank of said creek to US Highway 89, then north along said highway to its junction with Route 294, then northeasterly along said route to its intersection with US Highway 12, then northwesterly along said highway to its junction with the Spring Creek-Whitetail Cabin Road, then north along said route to the South Fork of the Judith River-Hoover Springs-Deadman Creek Road to the Meagher-Judith Basin county line, then easterly along said line and subsequently continuing easterly along the Wheatland -Judith Basin county line to its junction with US Highway 191, then northerly along said highway to its junction with Meadow Creek near Garniel, then northeasterly along said creek to the Snowy Mountain Divide, then easterly along said divide to its intersection with the Red Hill Road, then north along said road to South Fork Flatwillow Creek, then easterly along said creek to Flatwillow Creek, then easterly along said creek to US Highway 87, then southerly along said highway to Route 244, then northerly along said route to Winnett, then east along US Highway 200 to the Musselshell River, then south down the east bank of the Musselshell River to the Melstone-Custer Road bridge, then south along the Melstone-Custer Road to the north bank of the Yellowstone River, then east down the north bank of said river to its confluence with the Bighorn River, then south up the east bank of the Bighorn River to Manning Diversion Dam, then southerly along the Bighorn-Tullock Creek Divide to the Little Bighorn Tullock Creek Divide, then southerly along said divide to the Little Bighorn-Rosebud Creek Divide, then southerly along said divide to the Little Bighorn-Tongue River Divide, then southerly along said divide to the Montana-Wyoming state line, then westerly along said line to the Yellowstone National Park Boundary, then northerly and westerly along said boundary to the Stiillwater- Yellowstone River divide at Wolverine Peak, the point of beginning.

DISTRICT 6

Those portions of Liberty, Hill, Chouteau, Blaine, Phillips, Valley, Daniels, Sheridan, Richland, Roosevelt, Garfield and McCone Counties lying within the following described boundary: Beginning at a point where State Route 233 joins the Canadian Line (near the port of Willow Creek), then west along said border to the Hill-Liberty county line, then south along said line to the Marias River, then southerly along said river to the Missouri River, then east and southeast along said river to Fort Peck Reservoir, then east and south along said reservoir to Big Dry Creek, then south along said creek to State Route 200, then east and northeast along said route to the North Dakota border, then north along said border to the Canadian Border, then west along said border to State Route 233, the point of beginning.

DISTRICT 7

Those portions of Bighorn, Carter, Custer, Dawson, Fallon, Garfield, McCone, Musselshell, Powder River, Prairie, Richland, Rosebud, Treasure, Yellowstone, Wibaux Counties lying within the following described boundary: Beginning at the confluence of the Bighorn and Yellowstone Rivers, then west along the Yellowstone River to the Custer-Melstone Road, then north along said road to Melstone, then east along U.S. Highway 12 to the Musselshell River bridge, then north down the east bank of the Musselshell River to the Missouri River, then east and north down said river to Fort Peck Powerhouse, then south along the east shore of the Fort Peck Reservoir to Big Dry Creek, then south up said creek to Little Dry Creek, then east along State Route 200 to the Montana-North Dakota state line, then south to the Montana-Wyoming state line, then west along said state line to the Little Bighorn-Tongue River Divide, then northerly along said divide to the Little Bighor- Rosebud Creek Divide, then northerly along said divide to the Little Bighorn-Tullock Creek Divide, then northerly along said divide to the Manning Diversion Dam on the east bank of the Bighorn River, then along said river to the confluence of the Bighorn and Yellowstone Rivers, the point of beginning.

REGIONAL BOUNDARIES

STATE HEADQUARTERS
MT Fish, Wildlife & Parks
1420 East 6th Avenue
PO Box 200701
Helena, MT 59620-0701
(406) 444-2535

REGION 1
490 North Meridian Rd
Kalispell, MT 59901
(406) 752-5501

REGION 2
3201 Spurgin Rd
Missoula, MT 59804
(406) 542-5500

REGION 3
1400 South 19th
Bozeman, MT 59718
(406) 994-4042

HELENA Area Res Office (HARO)
930 Custer Ave W
Helena, MT 59620
(406) 444-4720

BUTTE Area Res Office (BARO)
1820 Meadowlark Ln
Butte, MT 59701
(406) 494-1953

REGION 4
4600 Giant Springs Rd
Great Falls, MT 59405
(406) 454-5840

LEWISTOWN Area Res Office (LARO)
2358 Airport Rd
Lewistown, MT 59457

REGION 5
2300 Lake Elmo Dr
Billings, MT 59105
(406) 247-2940

REGION 6
Route 1 - 4210
Glasgow, MT 59230
(406) 228-3700

HAVRE Area Res Office (HvARO)
2165 Hwy 2 East
Havre, MT 59501
(406) 265-6177

REGION 7
PO Box 1630
Miles City, MT 59301
(406) 232-0900

Montana Fish, Wildlife & Parks

FURBEARER HARVEST SURVEY

Montana Fish, Wildlife & Parks

Thank you for your cooperation with this Furbearer Harvest Survey.

Although you may have already provided some information on several furbearers which have pelt tagging and registration requirements, you are requested to provide information on your harvest effort for all furbearer, predatory, and nongame species that are trapped and hunted in Montana. This is a statewide survey of ALL furbearer license holder activities including unsuccessful furbearer harvesters. This survey includes ALL your activities (trapping and snaring, hunting, and the use of hounds) related to the species listed on the back of this questionnaire.

As you are aware, furbearer harvests, the fur industry and furbearer populations and their habitats are all current topics of extensive interest and discussion by various governmental agencies and the public. The information you provide is vital to a successful furbearer management program because it provides the knowledge necessary to support the continuation of your harvest activities as a sound wildlife management strategy and assists FWP in maintaining the flexibility to manage your furbearer resources in Montana.

EVEN IF YOU DID NOT TRAP, SNARE OR HUNT, OR USE HOUNDS FOR FURBEARERS, PLEASE ANSWER QUESTION NO. 1 AND RETURN THIS SURVEY WITHIN FOUR (4) WEEKS. THANK YOU.

1. Did you trap, snare, hunt, or use hounds during the 1999-2000 furbearer season? ☐ NO ☐ YES

PLEASE REFER TO THE BACK OF THIS QUESTIONNAIRE TO REPORT YOUR HARVEST ACTIVITIES.

QUESTION 2 REFERS TO YOUR TRAPPING AND SNARING ACTIVITIES.

QUESTION 3 REFERS ONLY TO YOUR HUNTING ACTIVITIES.

QUESTION 4 REFERS ONLY TO THE USE OF HOUNDS FOR YOUR HUNTING ACTIVITIES.

2. Please report your TRAPPING AND SNARING activities by county in the appropriate boxes below.
NOTE: If your activities occurred in more than one county, list the information in each county separately.

DEFINITIONS:
County Name: county where trapped and snared, hunted or used hounds.
Avg. No. of Traps/Snares Set: average number of traps and snares set for this species in each county.
Avg. No. of Days Set: average number of days that traps and snares were set for this species in each county.
Number Harvested: actual number of animals taken of this species in each county.

Species	County Name	Avg. No. of Traps/Snares Set	Avg. No. of Days Set	Number Harvested
Example:				
Beaver (1)				
Otter (2)				
Muskrat (3)				
Mink (4)				
Marten (5)				
Fisher (6)				
Wolverine (7)				
Lynx (8)				

Species	County Name	Avg. No. of Traps/Snares Set	Avg. No. of Days Set	Number Harvested
Bobcat (9)	Jefferson	5	60	1
Weasel (10)				
Skunk (11)				
Coyote (12)				
Fox (13)				
Raccoon (14)				
Badger (15)				
Other (16)				

3. Please report your furbearer and predator HUNTING activity WITHOUT HOUNDS (bobcat, lynx, wolverine, coyote, fox, raccoon, badger, skunk).

List Species Hunted	County Name	Days Hunted	Number Harvested

4. Please report your furbearer HUNTING activity WITH HOUNDS (bobcat, raccoon). (Do not list mountain lions; they are not a furbearer.)

List Species Hunted	County Name	Days Hunted	Number Harvested